


OBJEDNATEL:	KSÚS Středočeský kraj		
AKCE:	Obnova alejí ve správě KSÚS Středočeského kraje p.o., cestmistrovství Bělá pod Bezdězem		
STUPEŇ:	Podklad pro žádost o dotace z Operačního programu životního prostředí		
ČÁST DOKUMENTACE:	C INVENTARIZACE DŘEVIN – grafická část		
ZHOTOVITEL: SAFE TREES, s.r.o., NA ŠTĚPNICI 945, 665 01 ROSICE Tel: 602 742 607, Fax : 546 412 395 	VEDOUcí ZPRACOVATELSKÉHO TÝMU: Ing. JAROSLAV KOLAŘÍK, Ph.D. ZPRACOVATELSKÝ TÝM: Ing. Jana Kaderková	FORMÁT:	A4
		DATUM:	02/2017
		VÝKRES:	PARÉ: <div style="font-size: 48px; font-weight: bold; text-align: center;">C</div>

Legenda - stromy

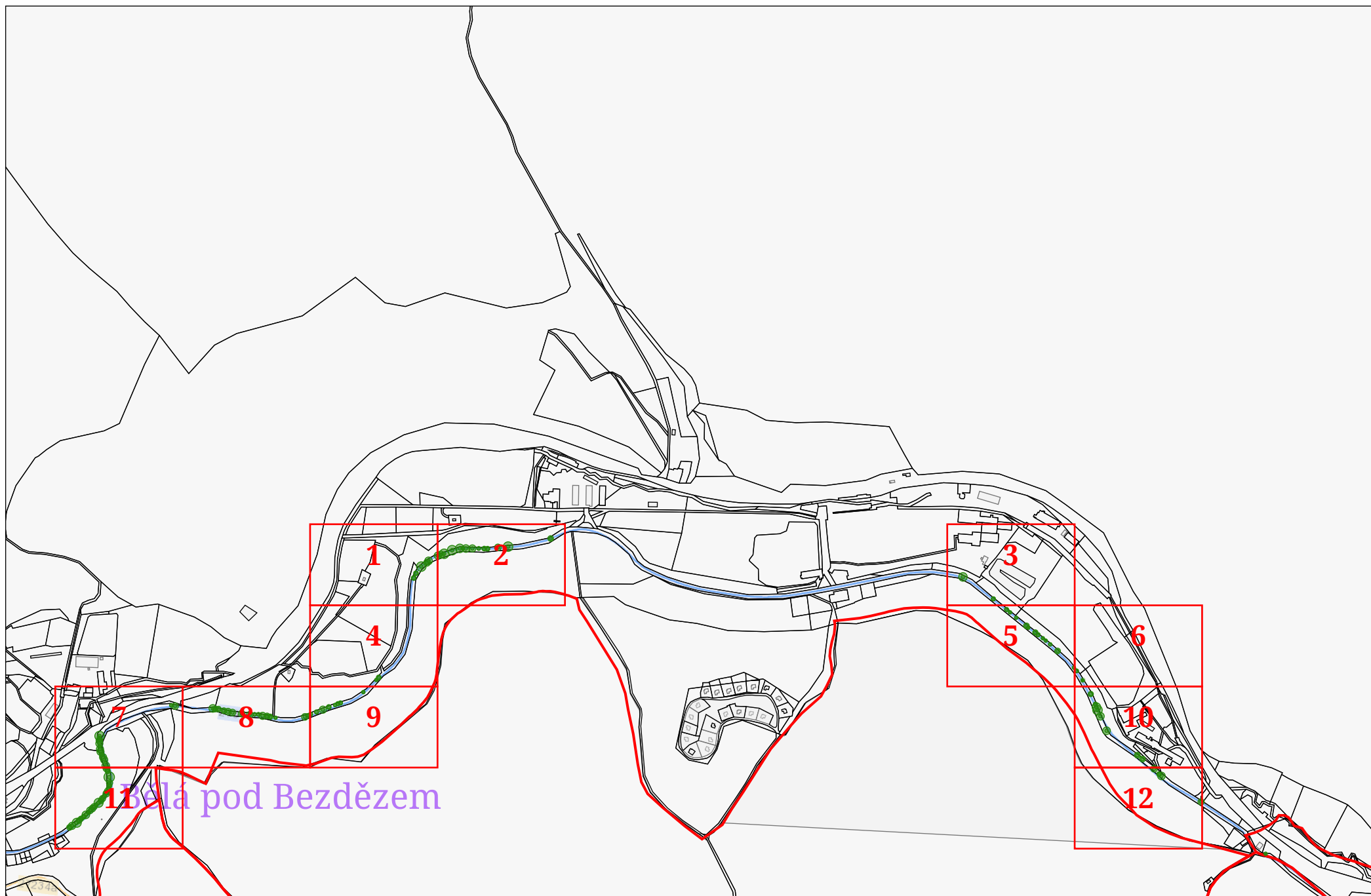


Stromy k ošetření

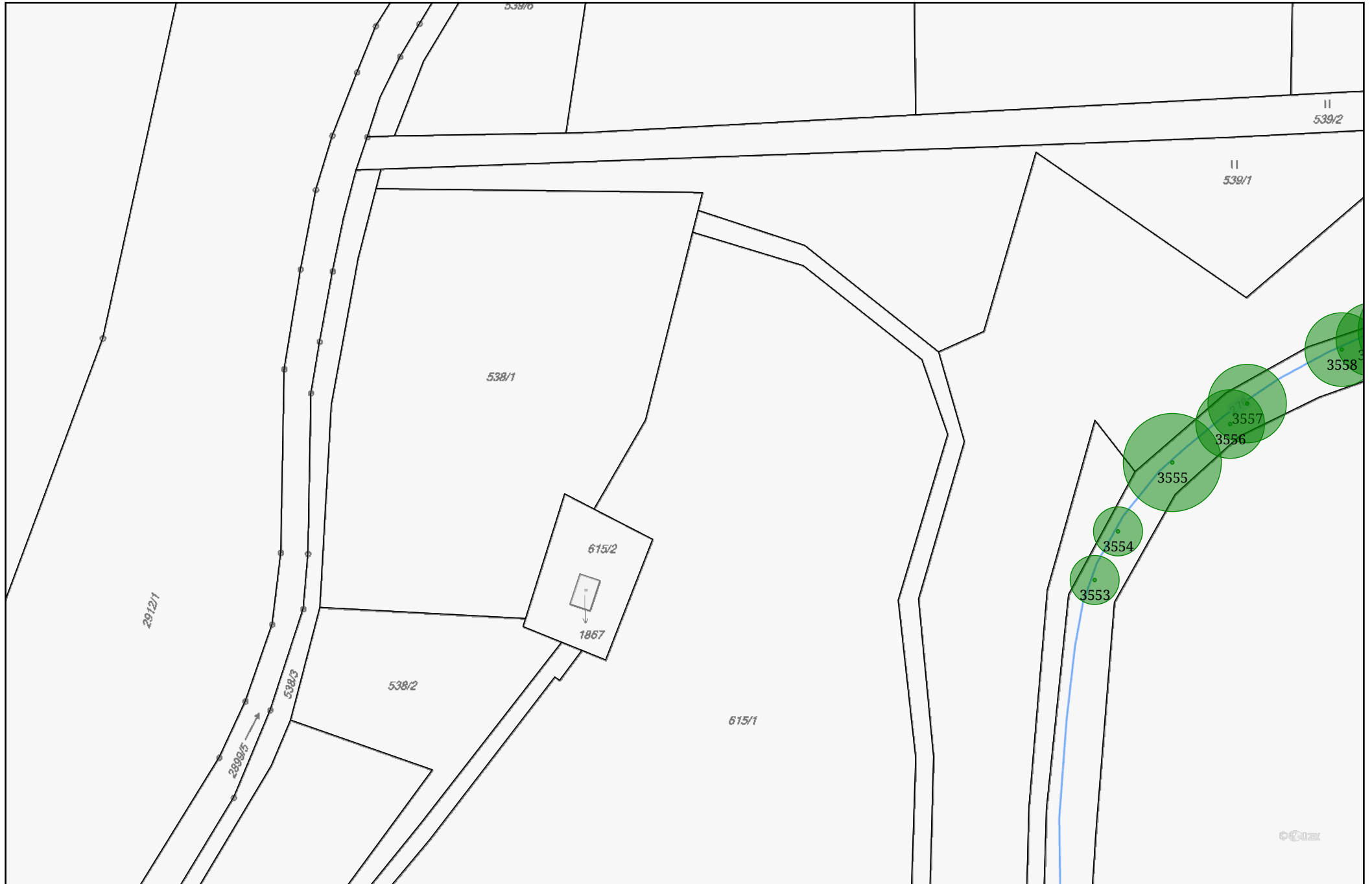


Ostatní stromy

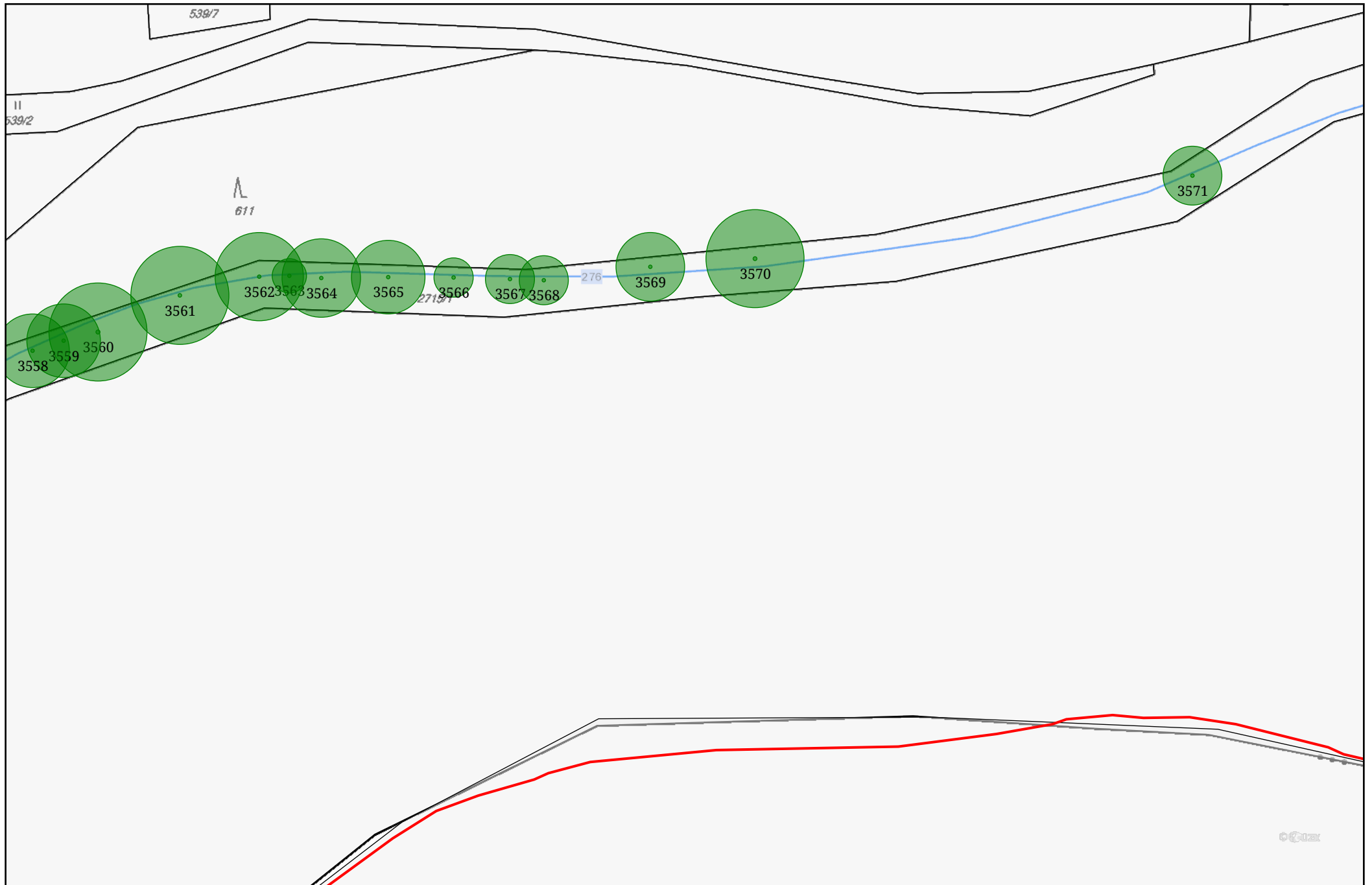
276(1:1000) - Klad listů (1:10389)



276(1:1000), 1/12

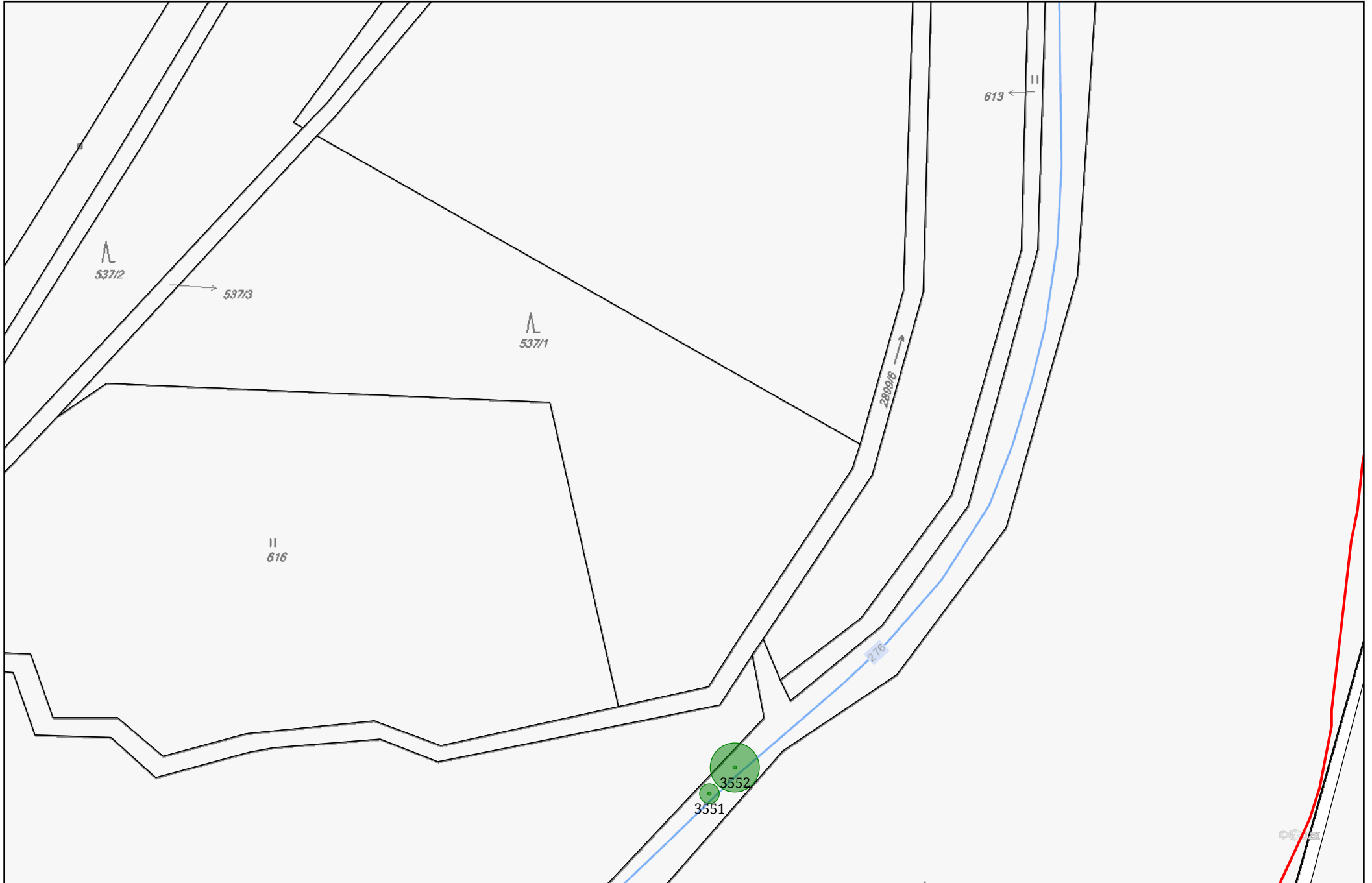


276(1:1000), 2/12



276(1:1000), 3/12



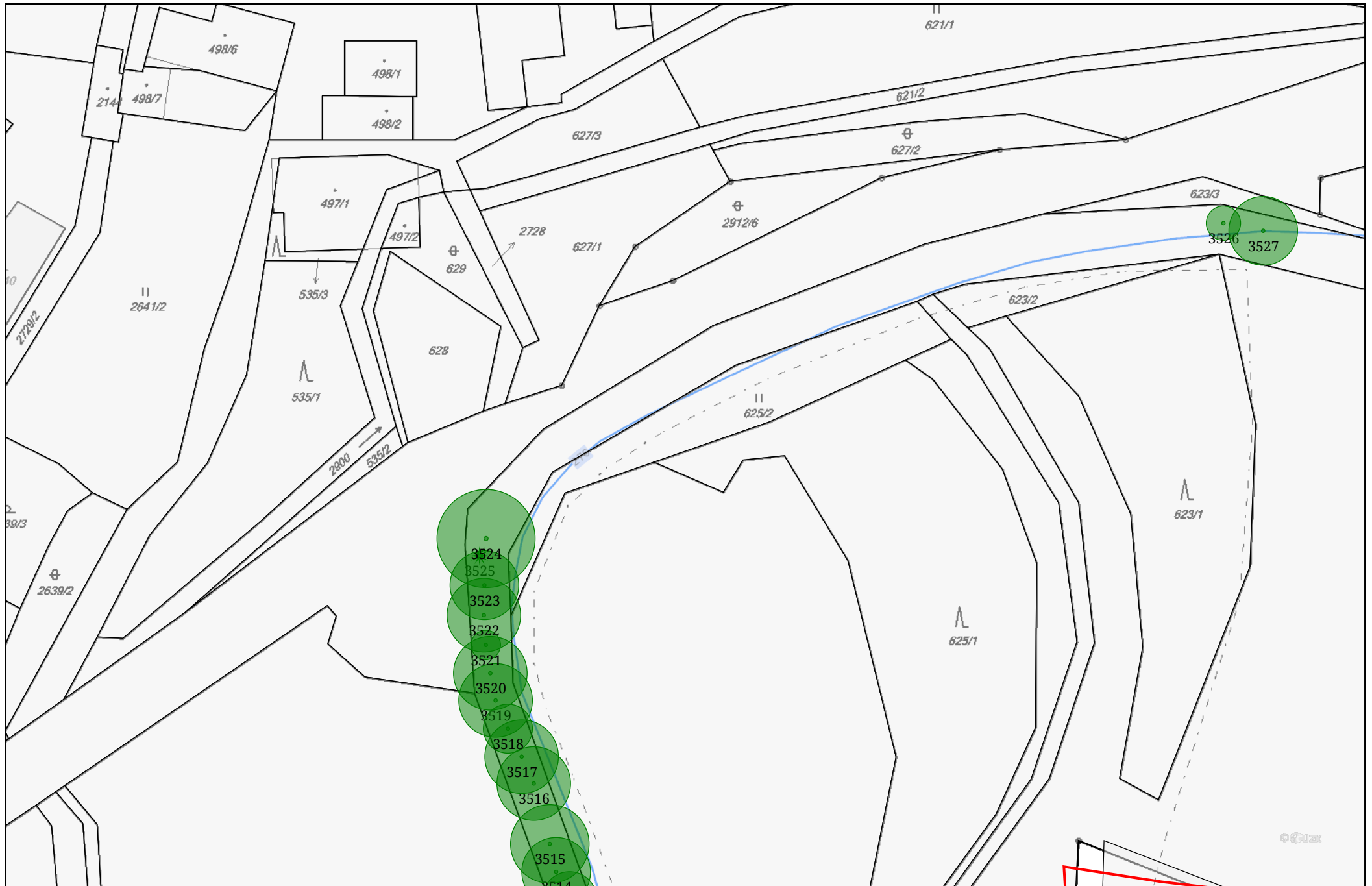


276(1:1000), 5/12



[illegible]

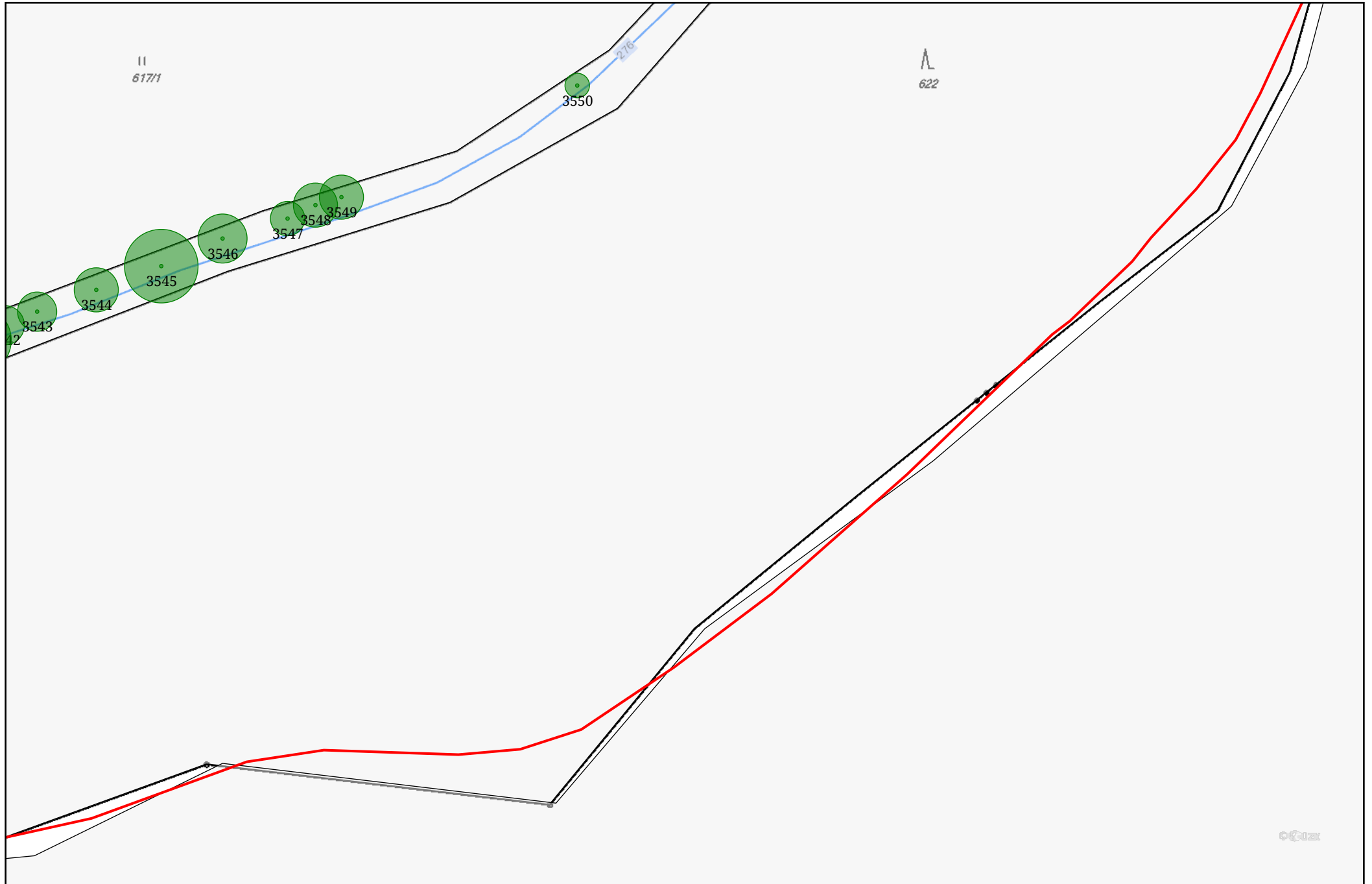
276(1:1000), 7/12



276(1:1000), 8/12



276(1:1000), 9/12



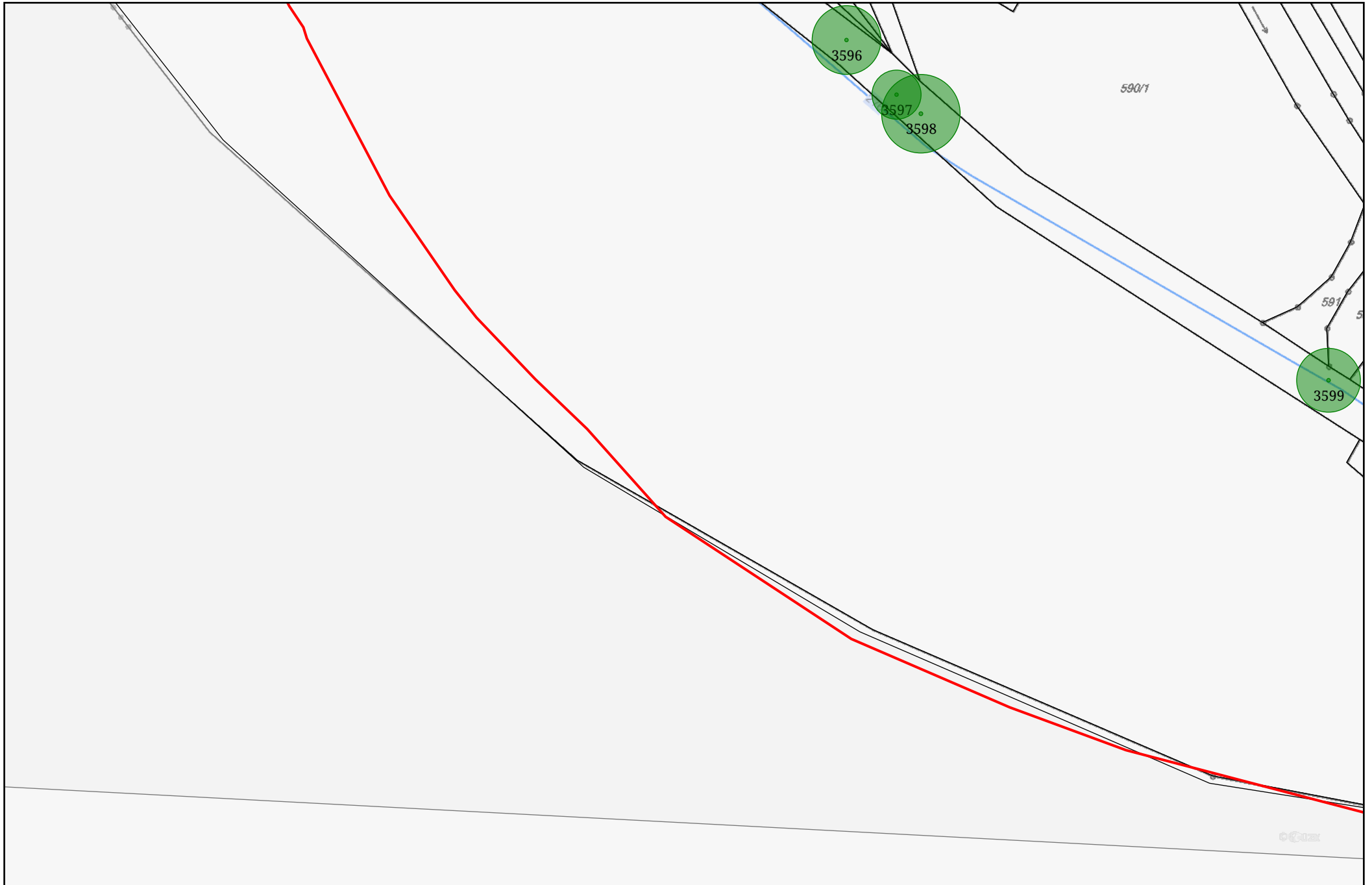
276(1:1000), 10/12



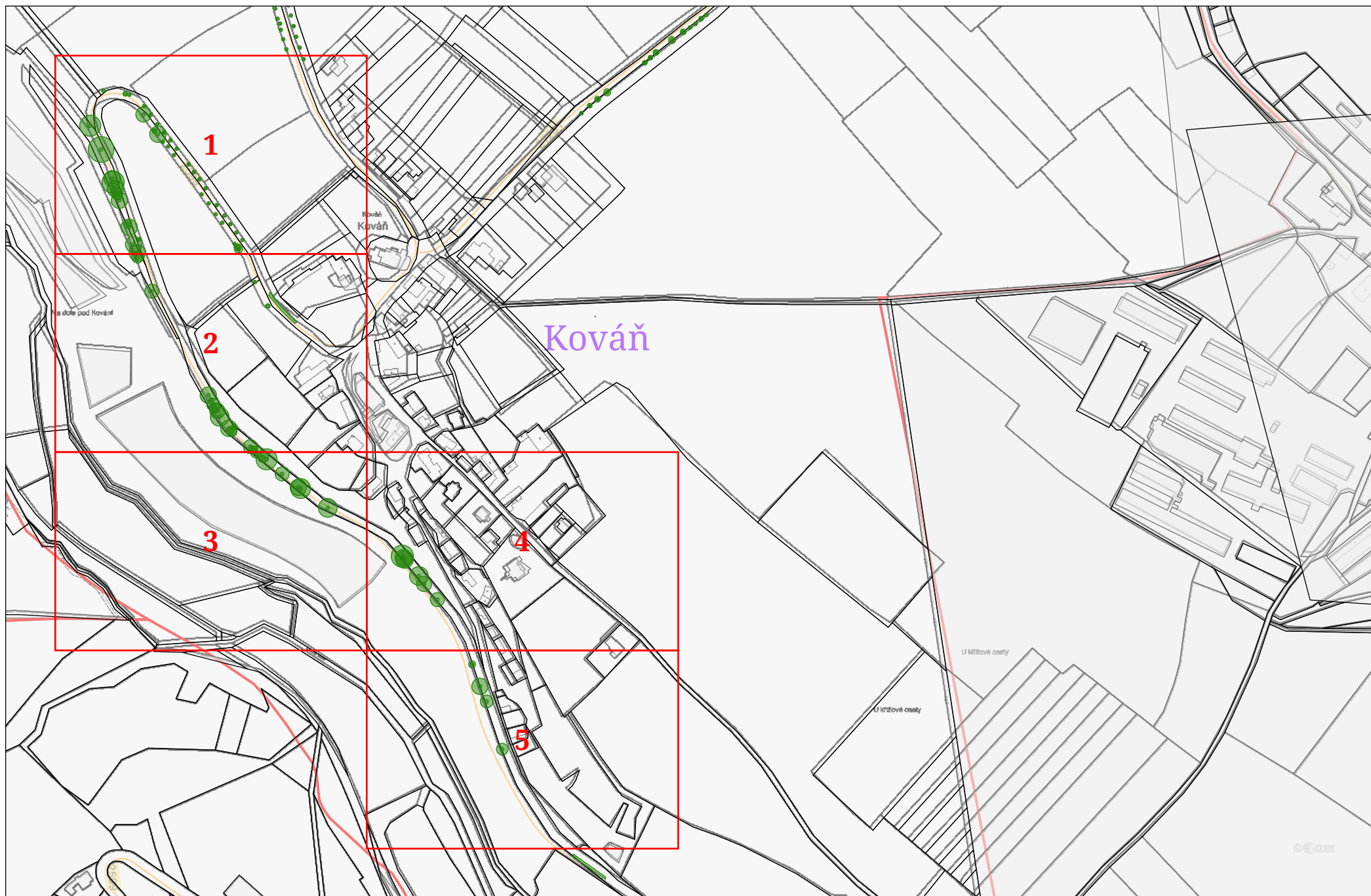
276(1:1000), 11/12



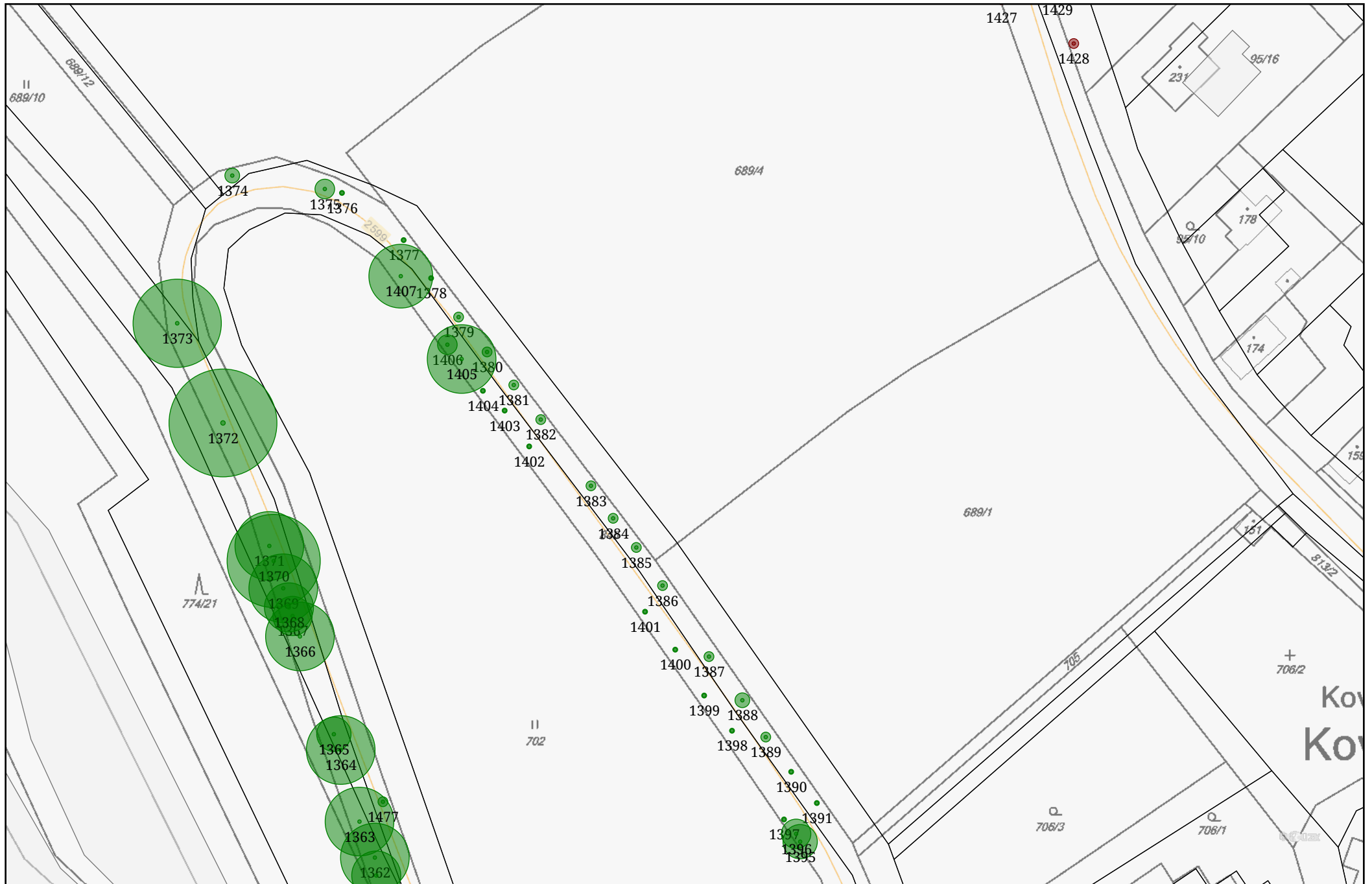
276(1:1000), 12/12



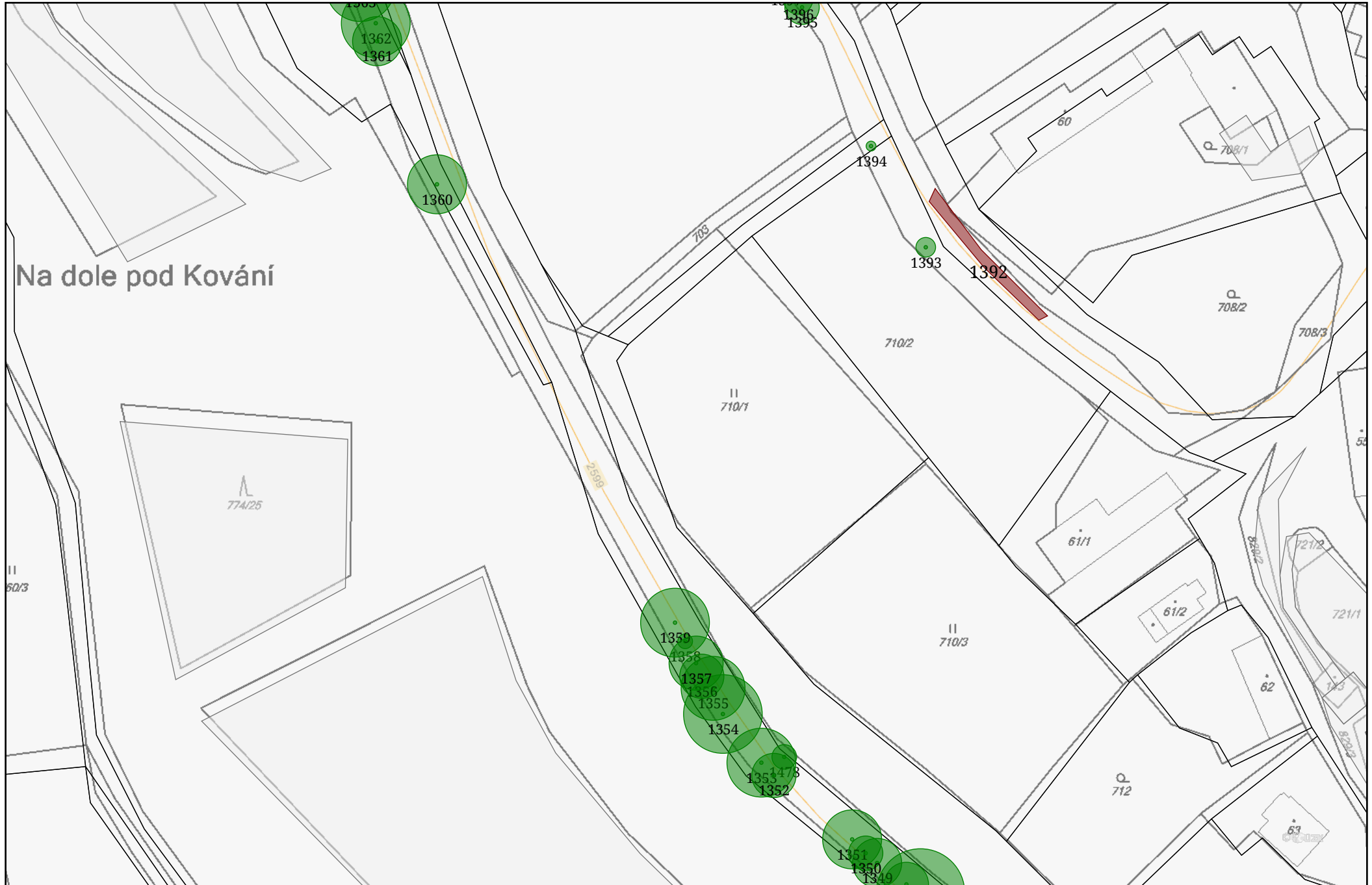
2599(1:1000) - Klad listů (1:4250)



2599(1:1000), 1/5



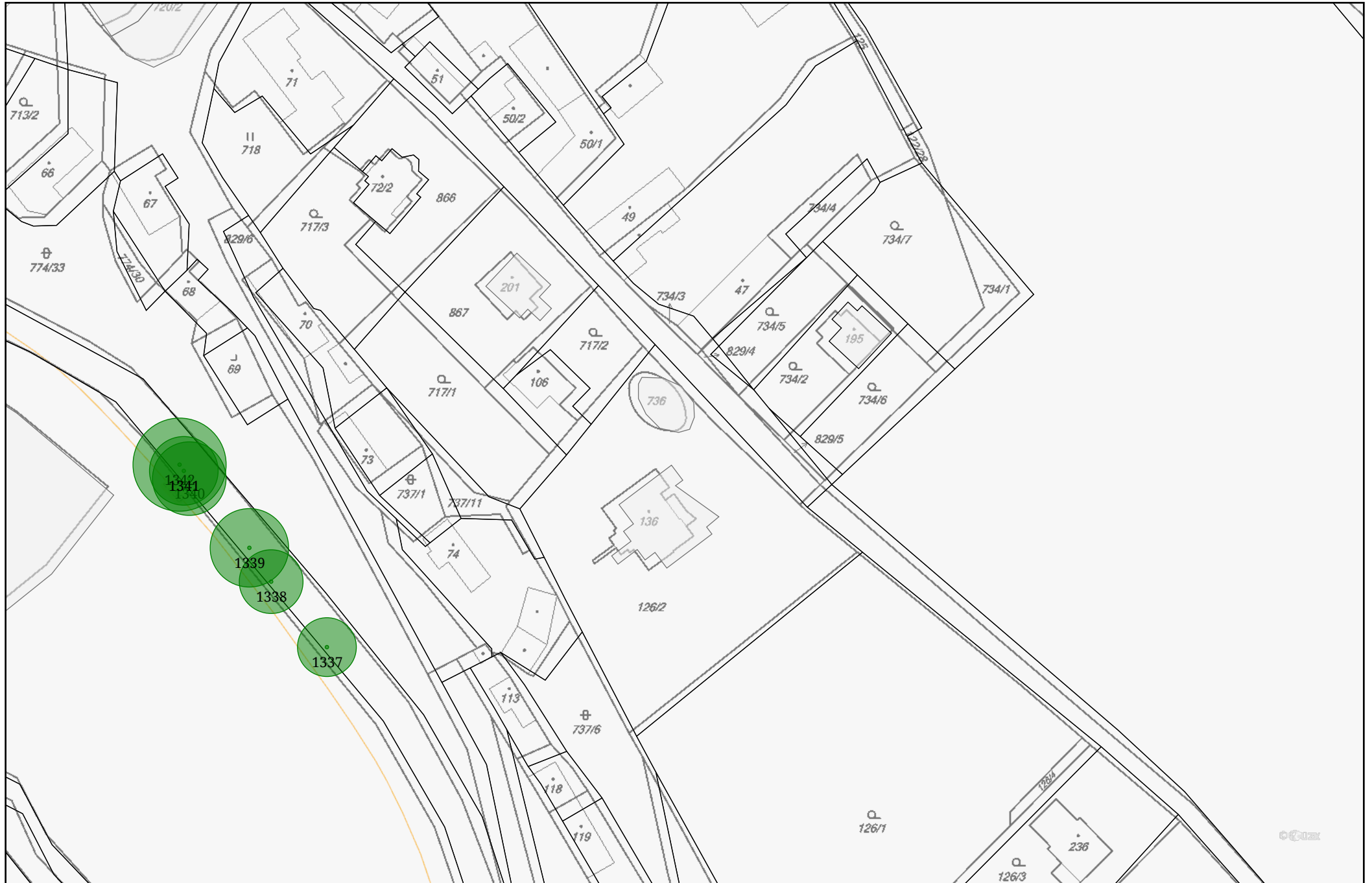
2599(1:1000), 2/5



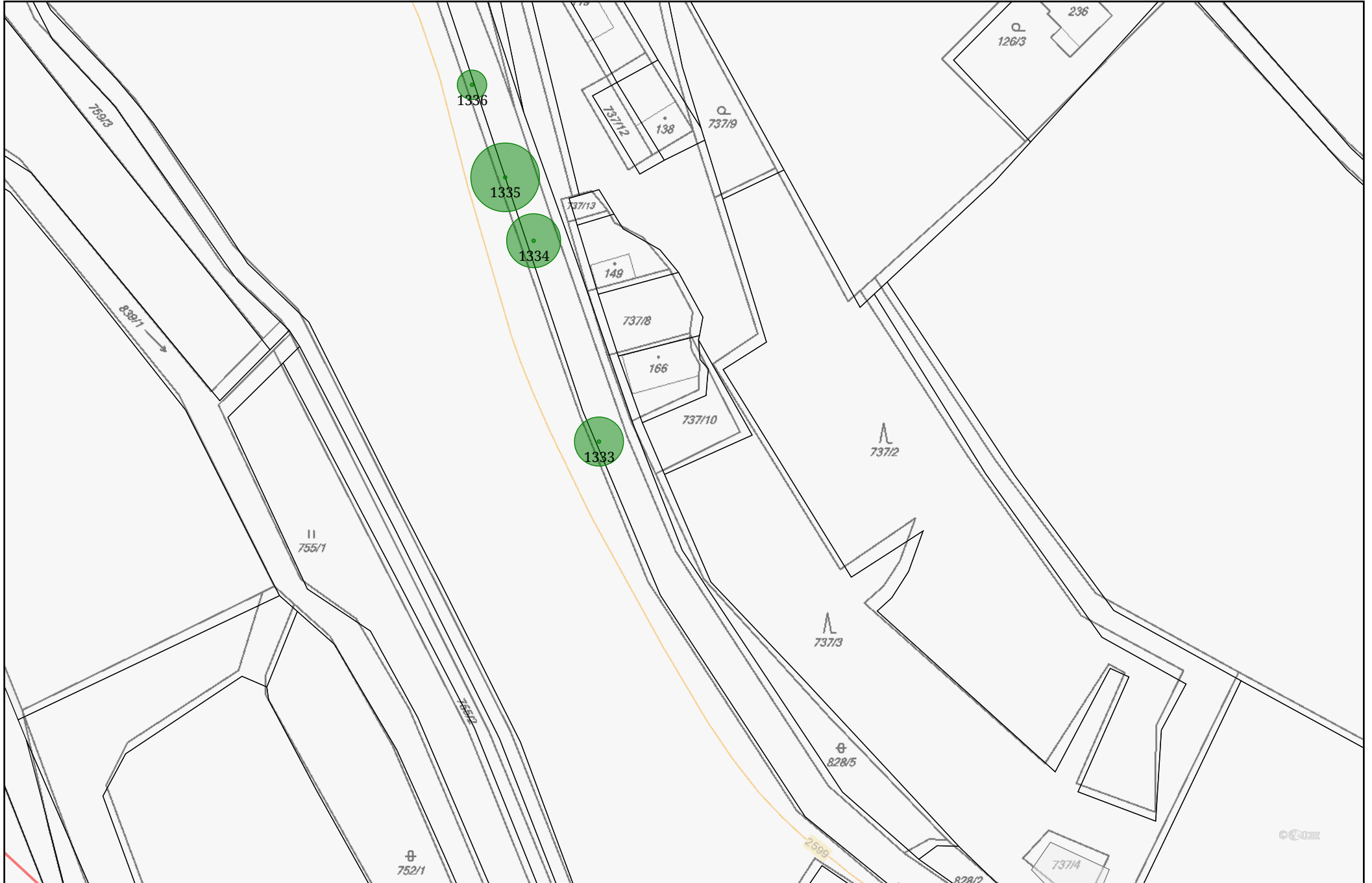
2599(1:1000), 3/5



2599(1:1000), 4/5



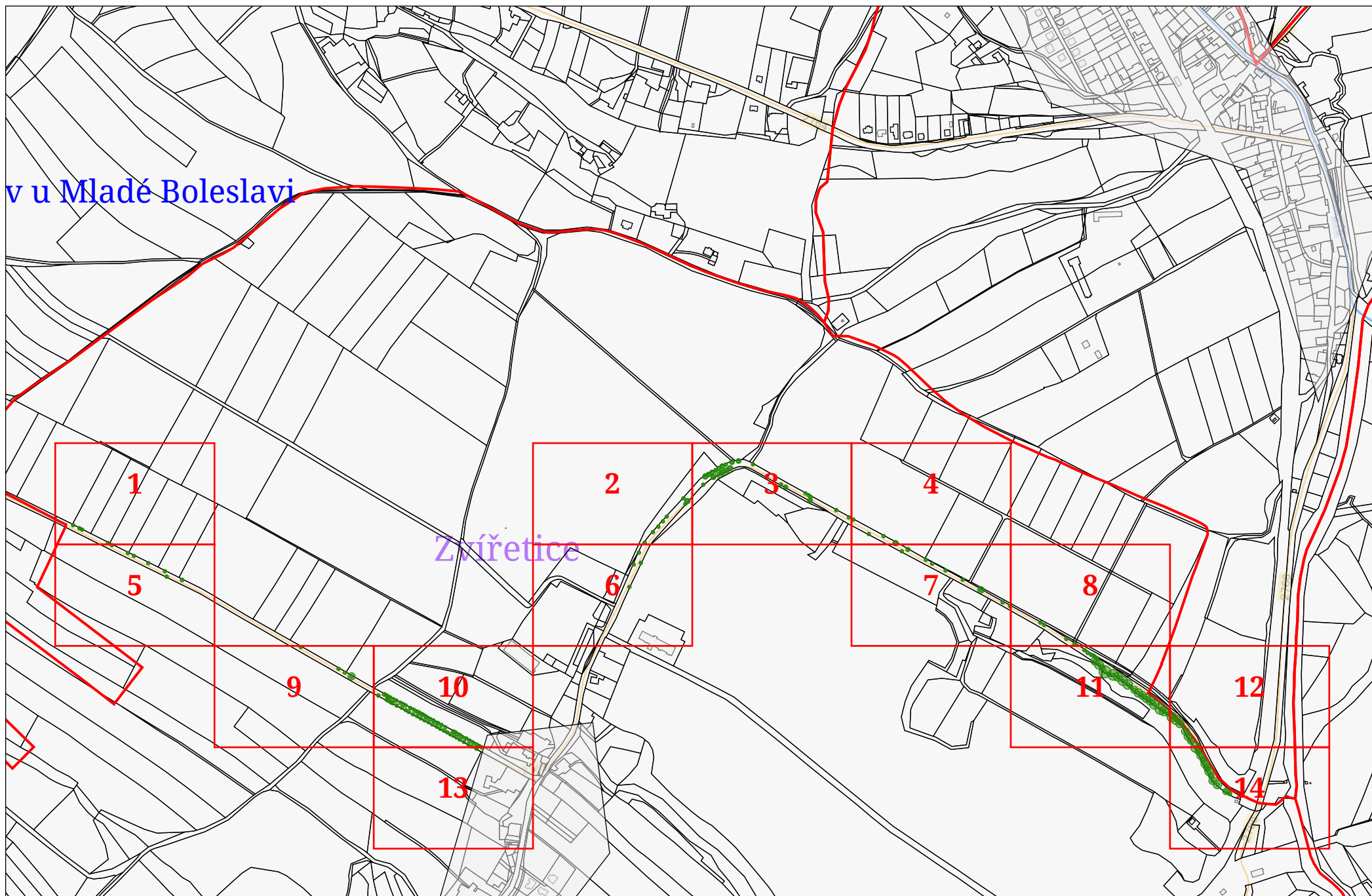
2599(1:1000), 5/5



2765(1:1000) - Klad listů (1:8311)

v u Mladé Boleslavi

Zvířetice



2765(1:1000), 1/14



2765(1:1000), 2/14

375/16

11
355

5603

5604

5605

5606

5607

2765

5608

5703

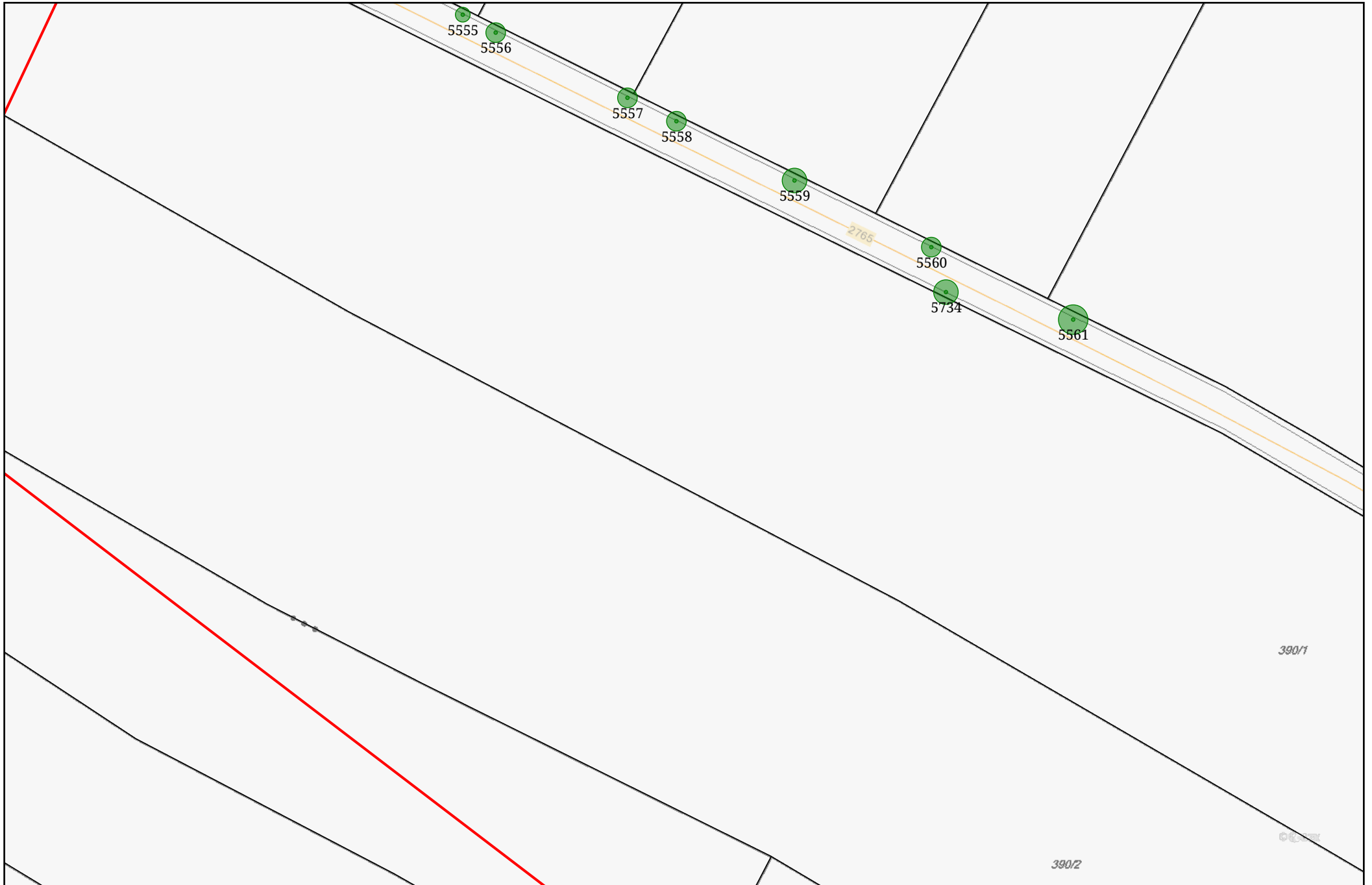
5702



2765(1:1000), 4/14



2765(1:1000), 5/14



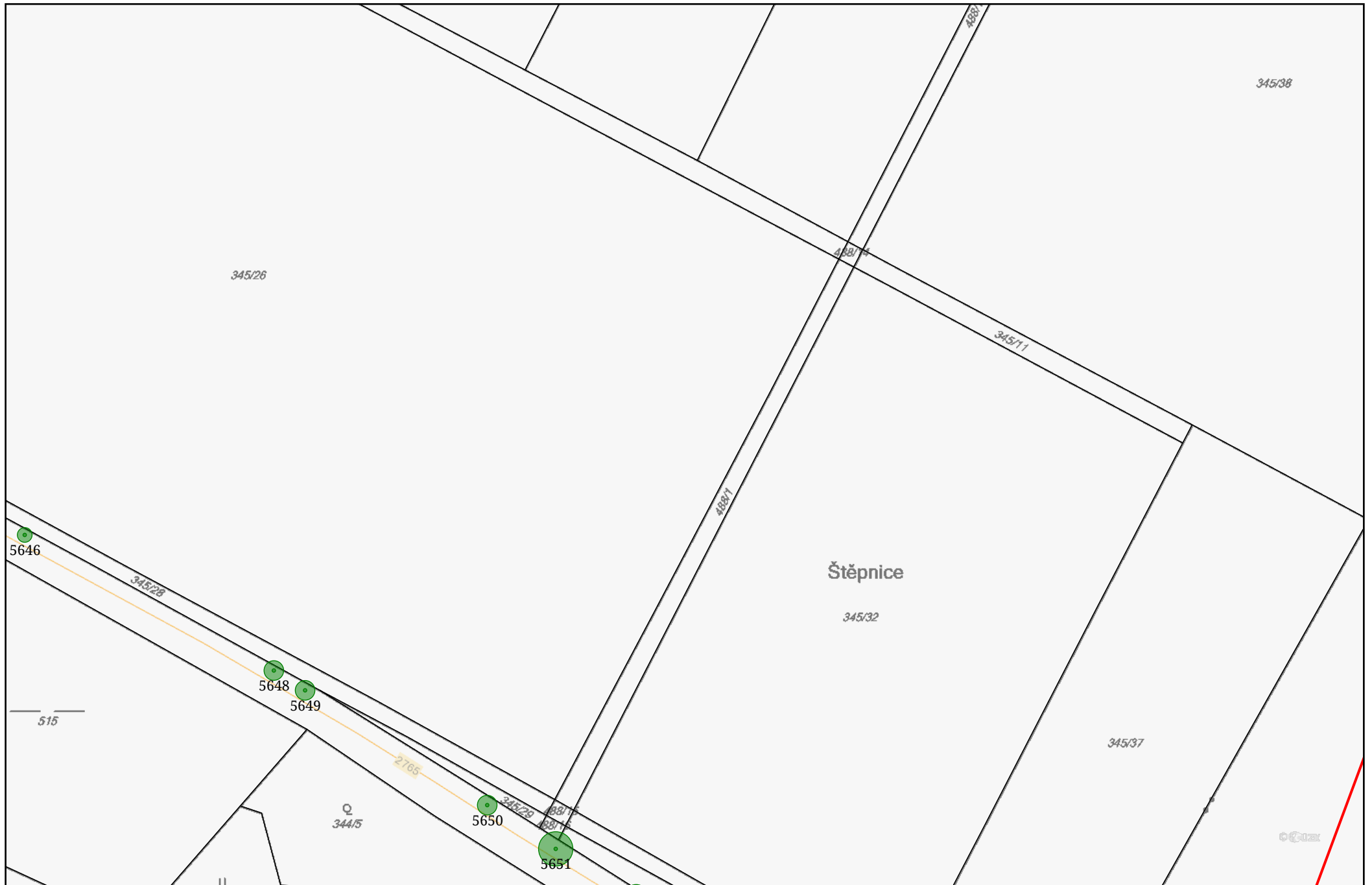
2765(1:1000), 6/14



2765(1:1000), 7/14



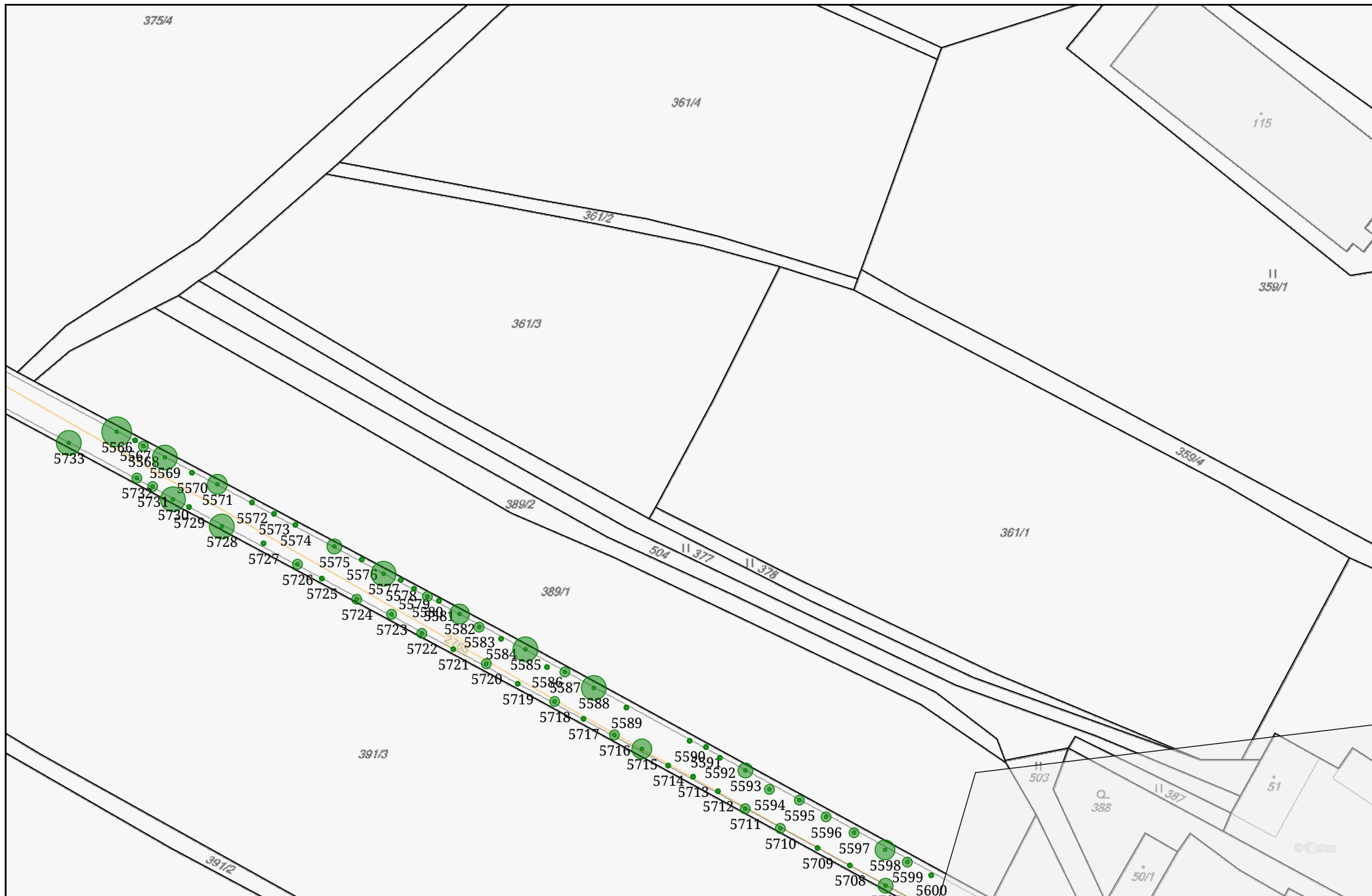
2765(1:1000), 8/14



2765(1:1000), 9/14



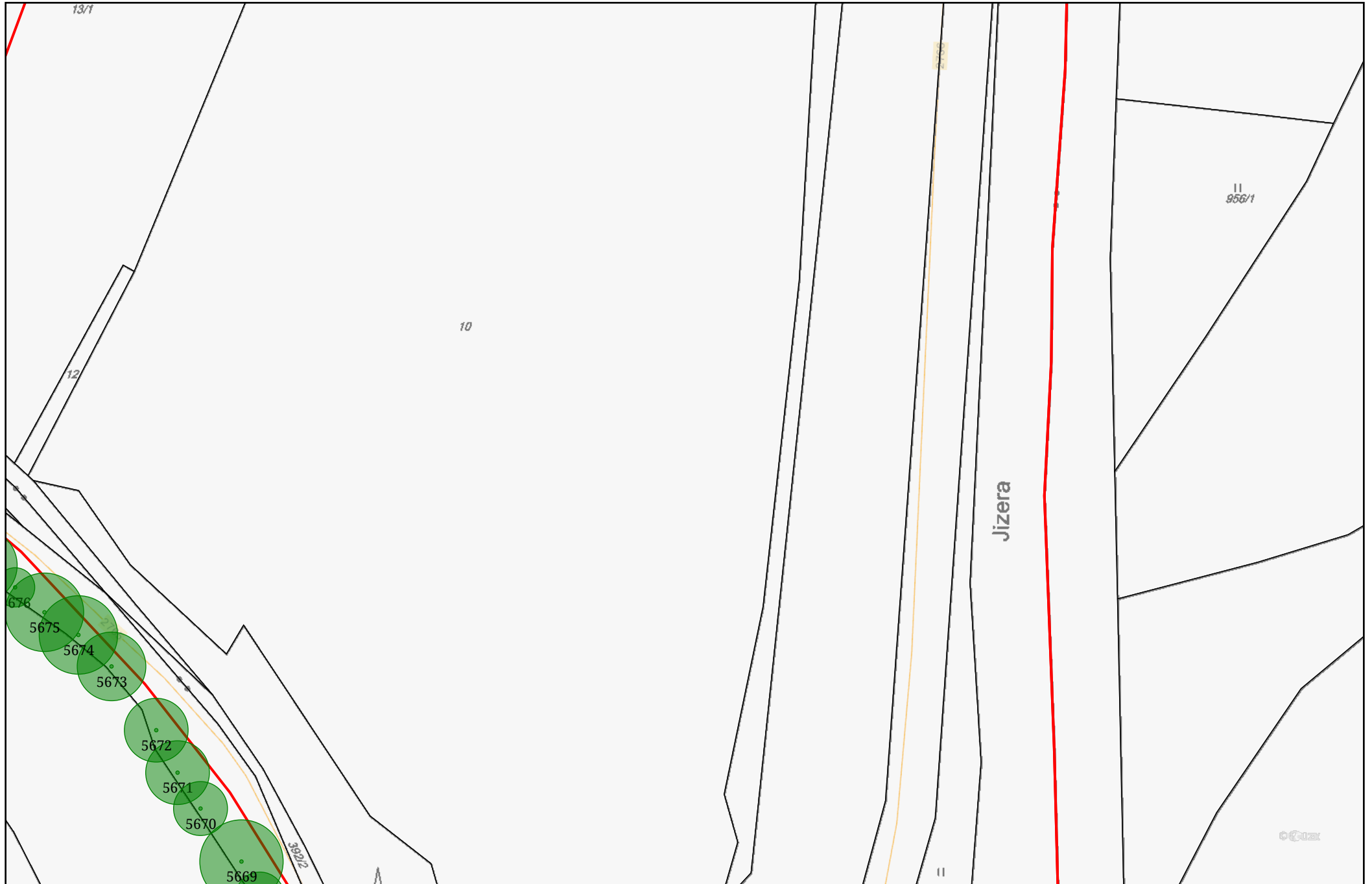
2765(1:1000), 10/14



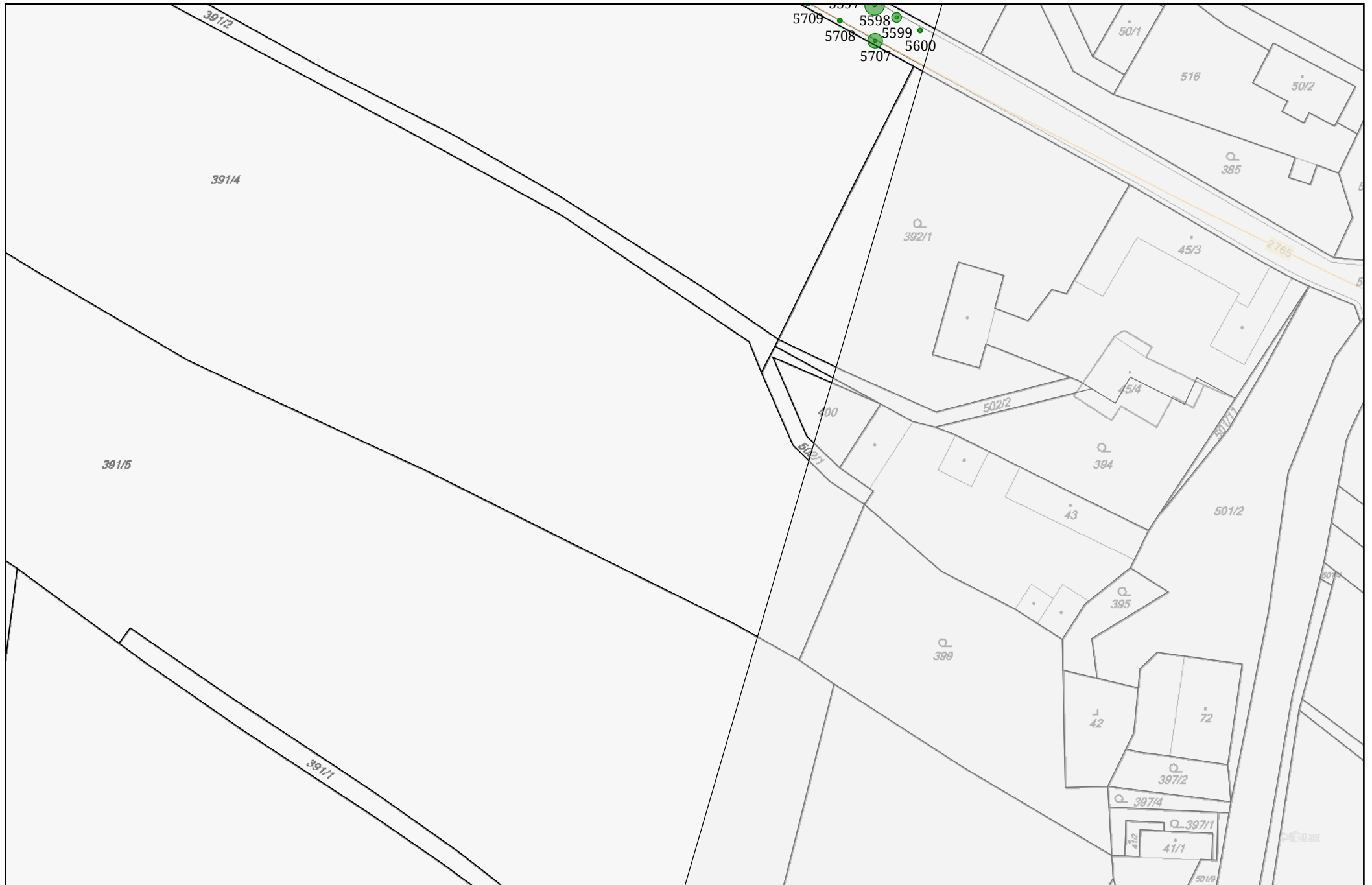
2765(1:1000), 11/14

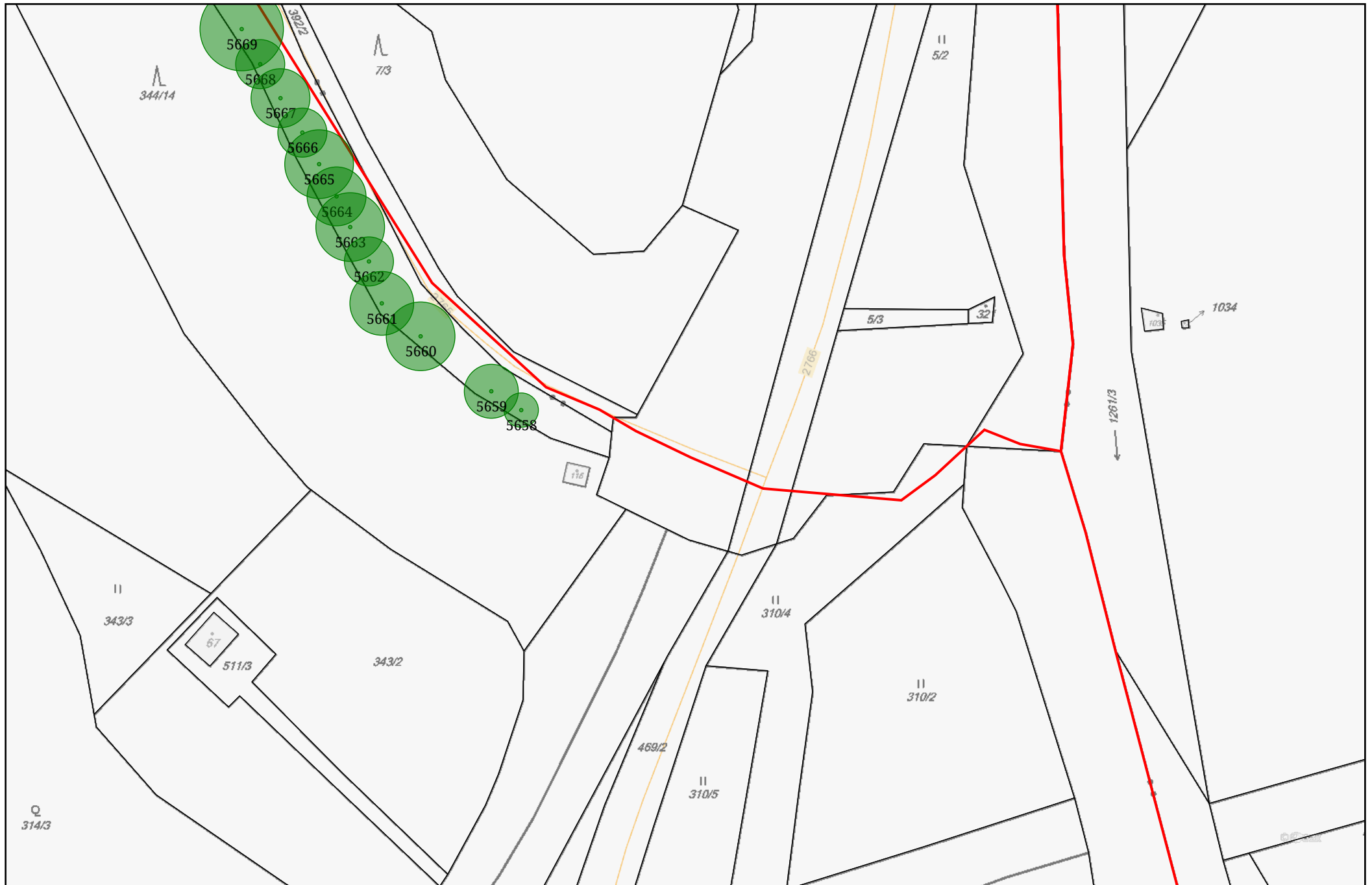


2765(1:1000), 12/14

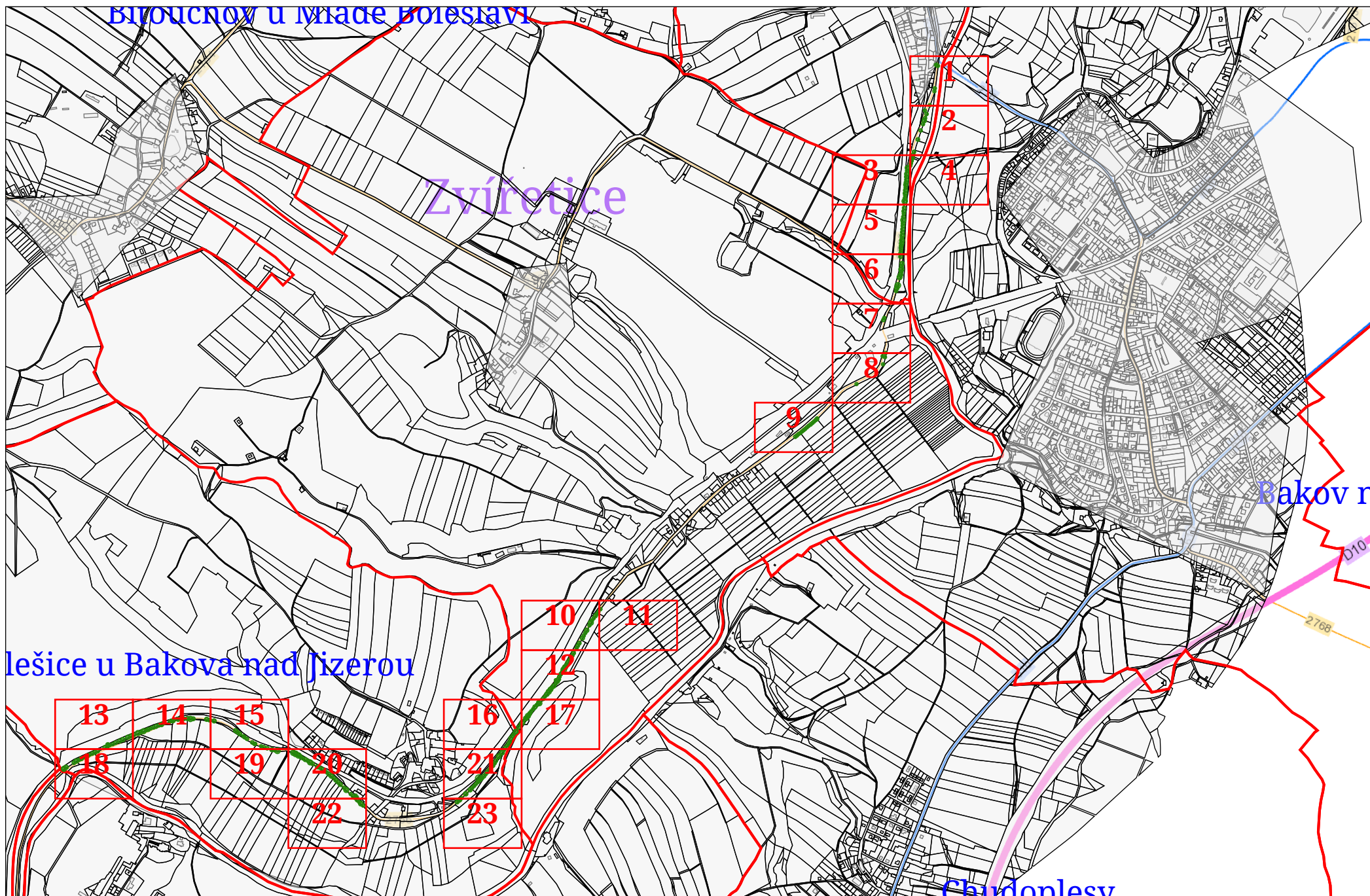


2765(1:1000), 13/14

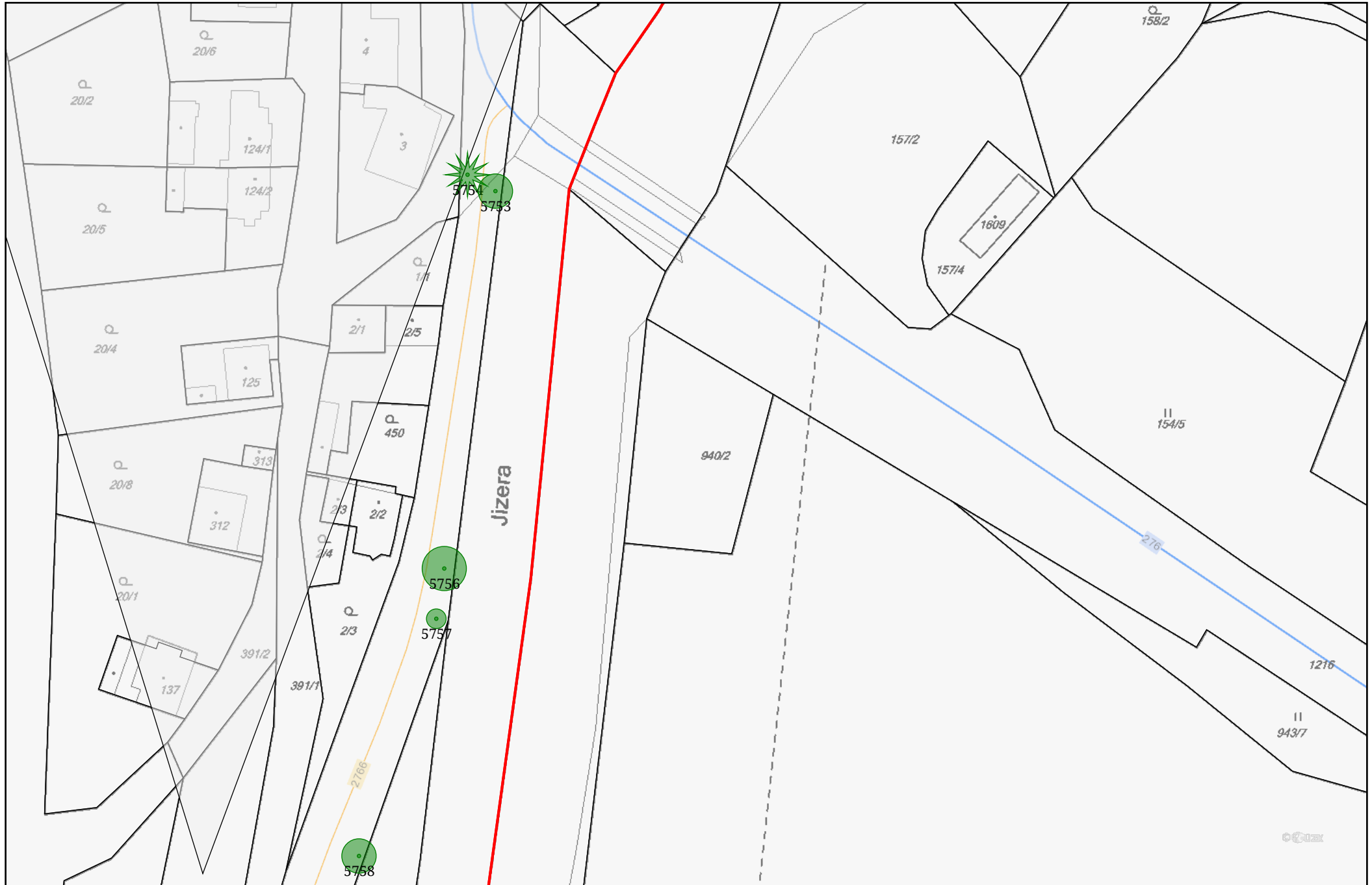




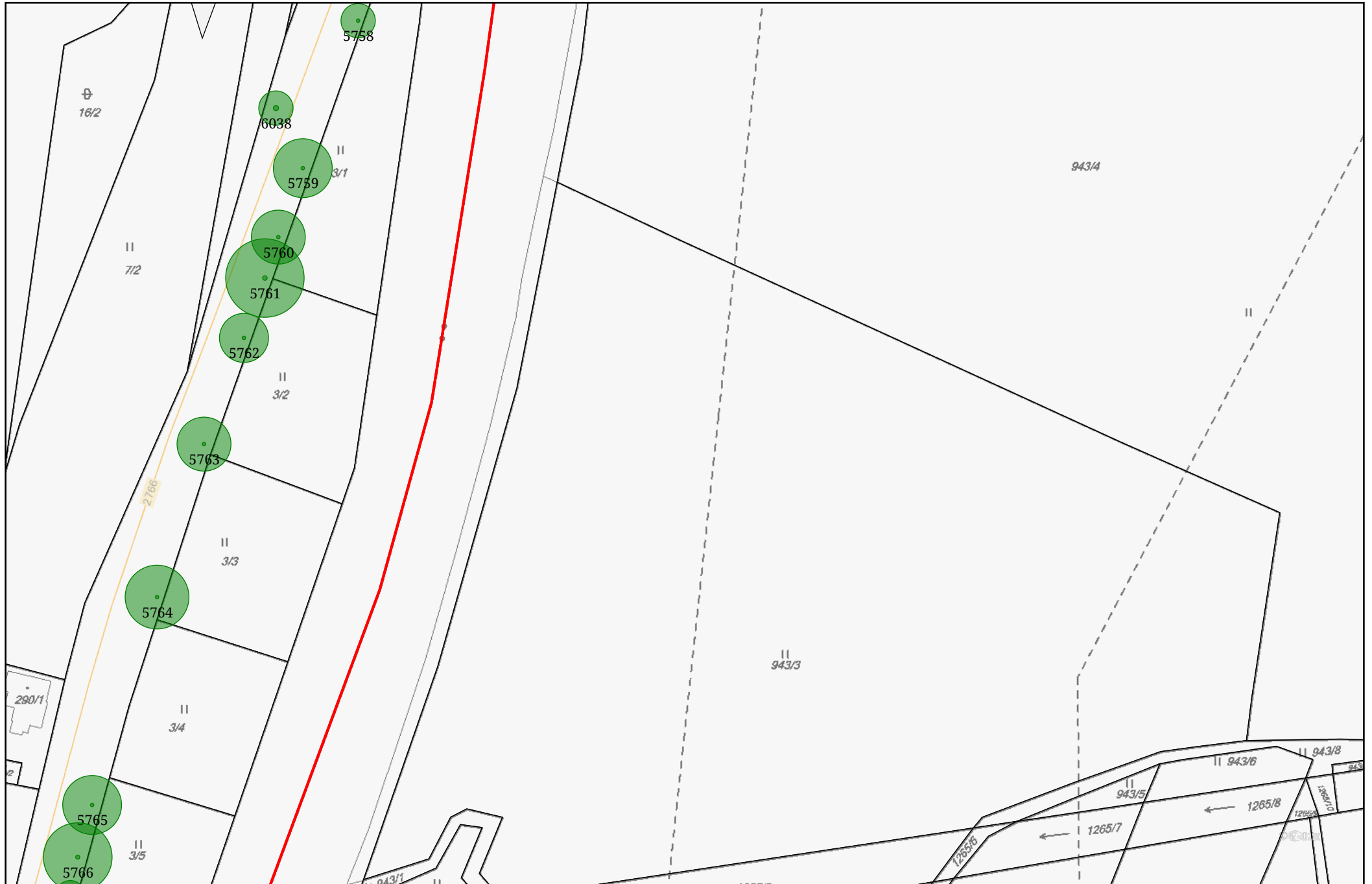
2766(1:1000) - Klad listů (1:17000)



2766(1:1000), 1/23



2766(1:1000), 2/23



2766(1:1000), 3/23



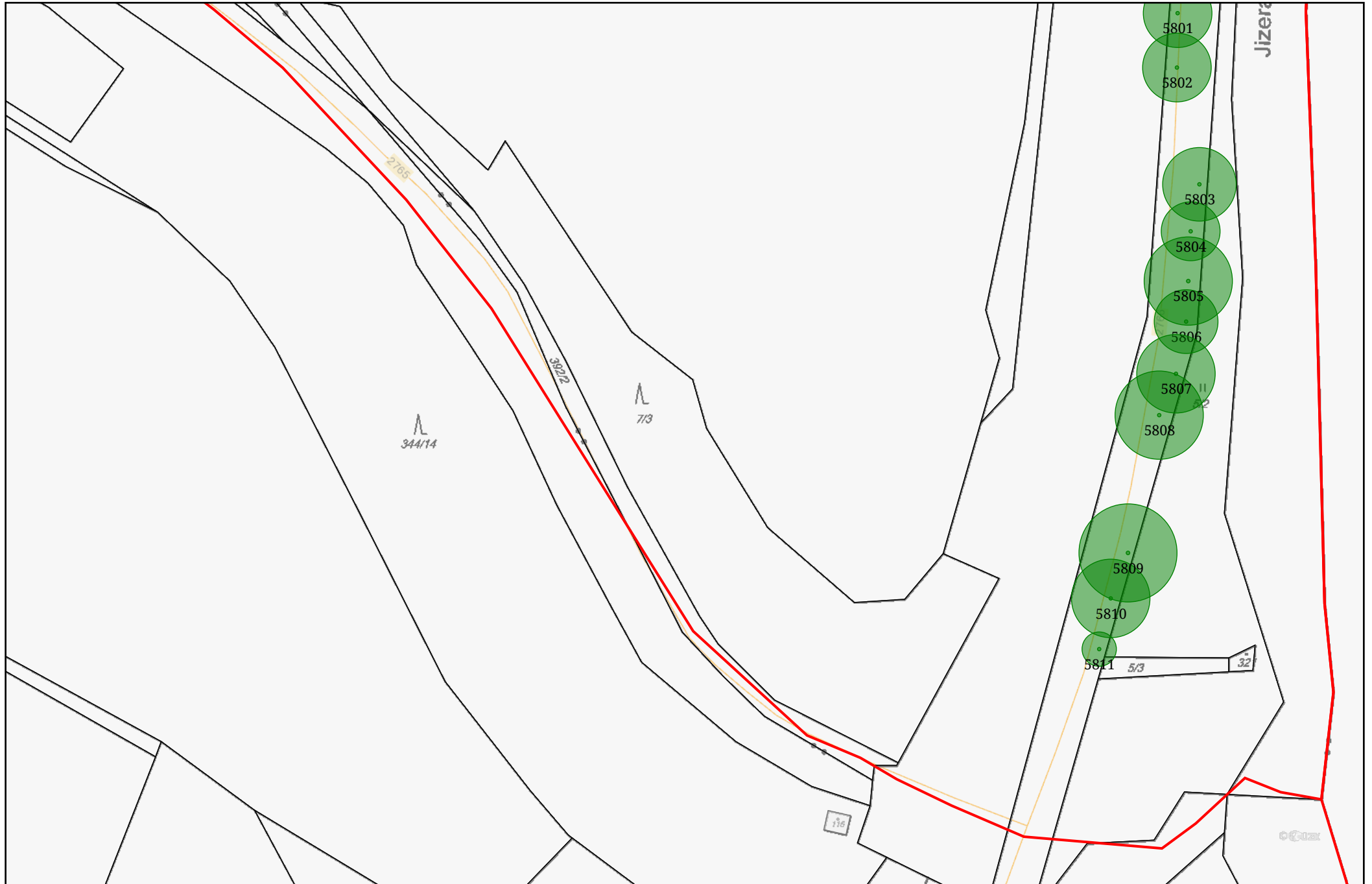
2766(1:1000), 4/23



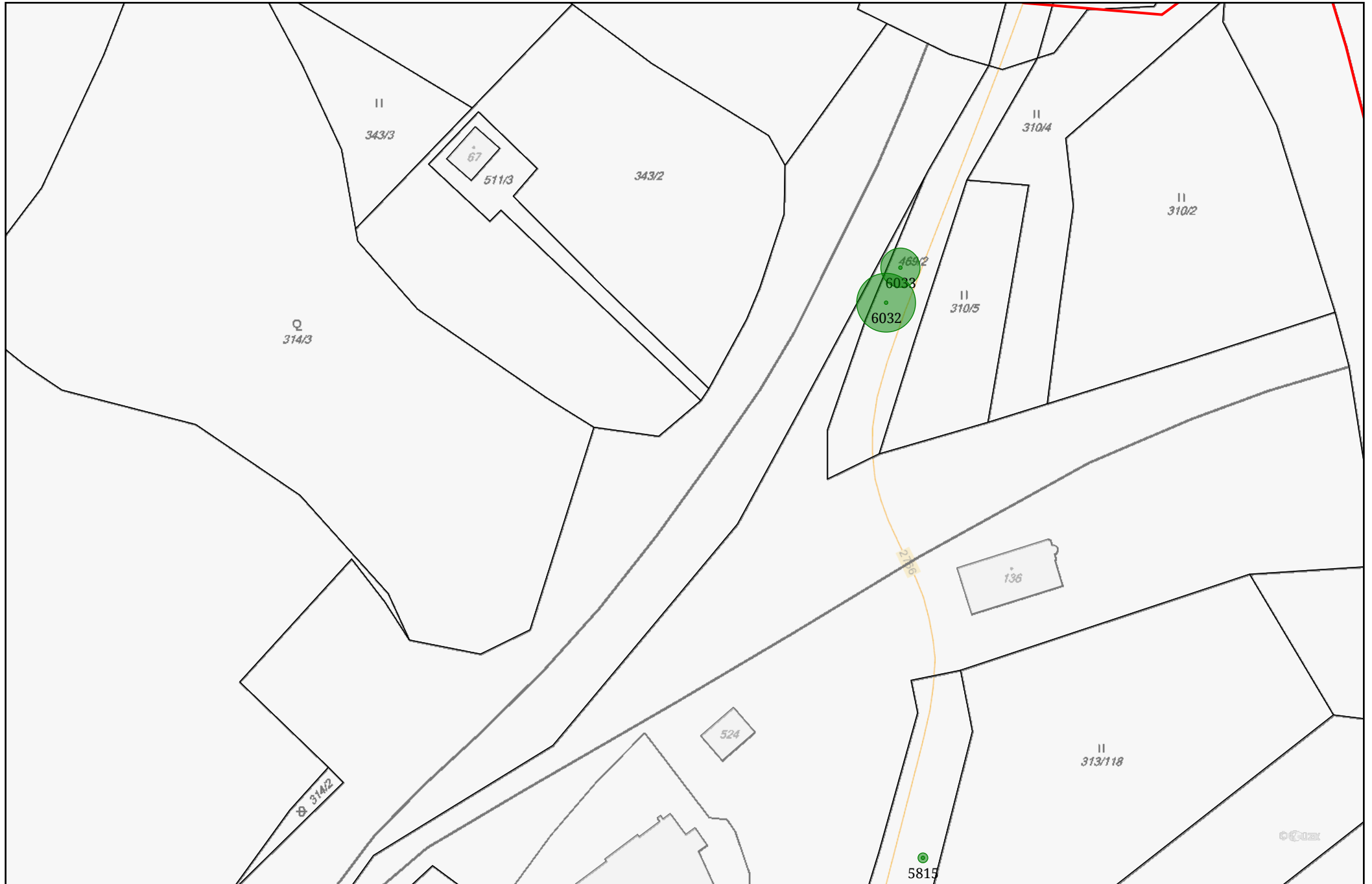
2766(1:1000), 5/23



2766(1:1000), 6/23



2766(1:1000), 7/23



2766(1:1000), 8/23



2766(1:1000), 9/23



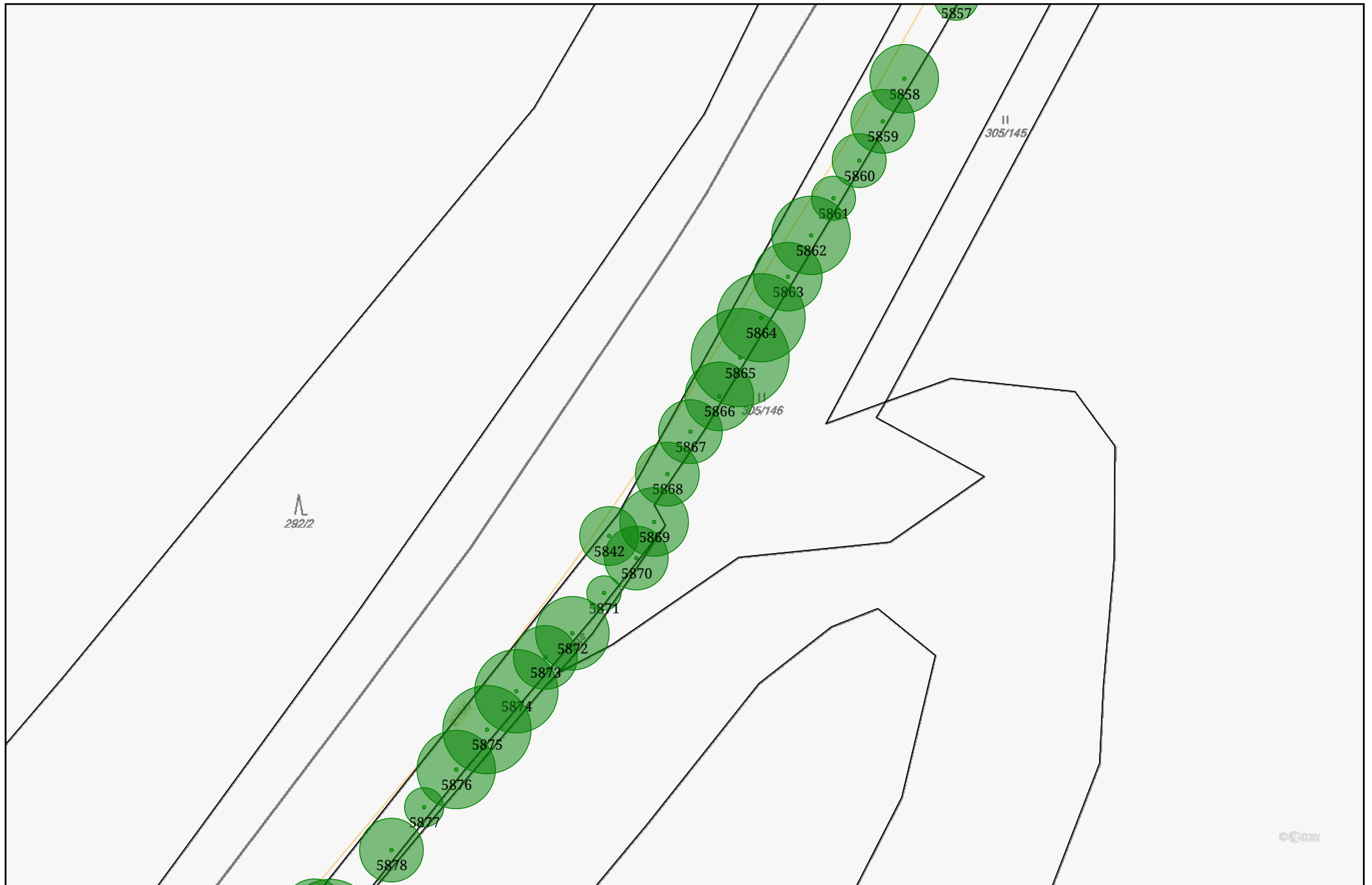
2766(1:1000), 10/23

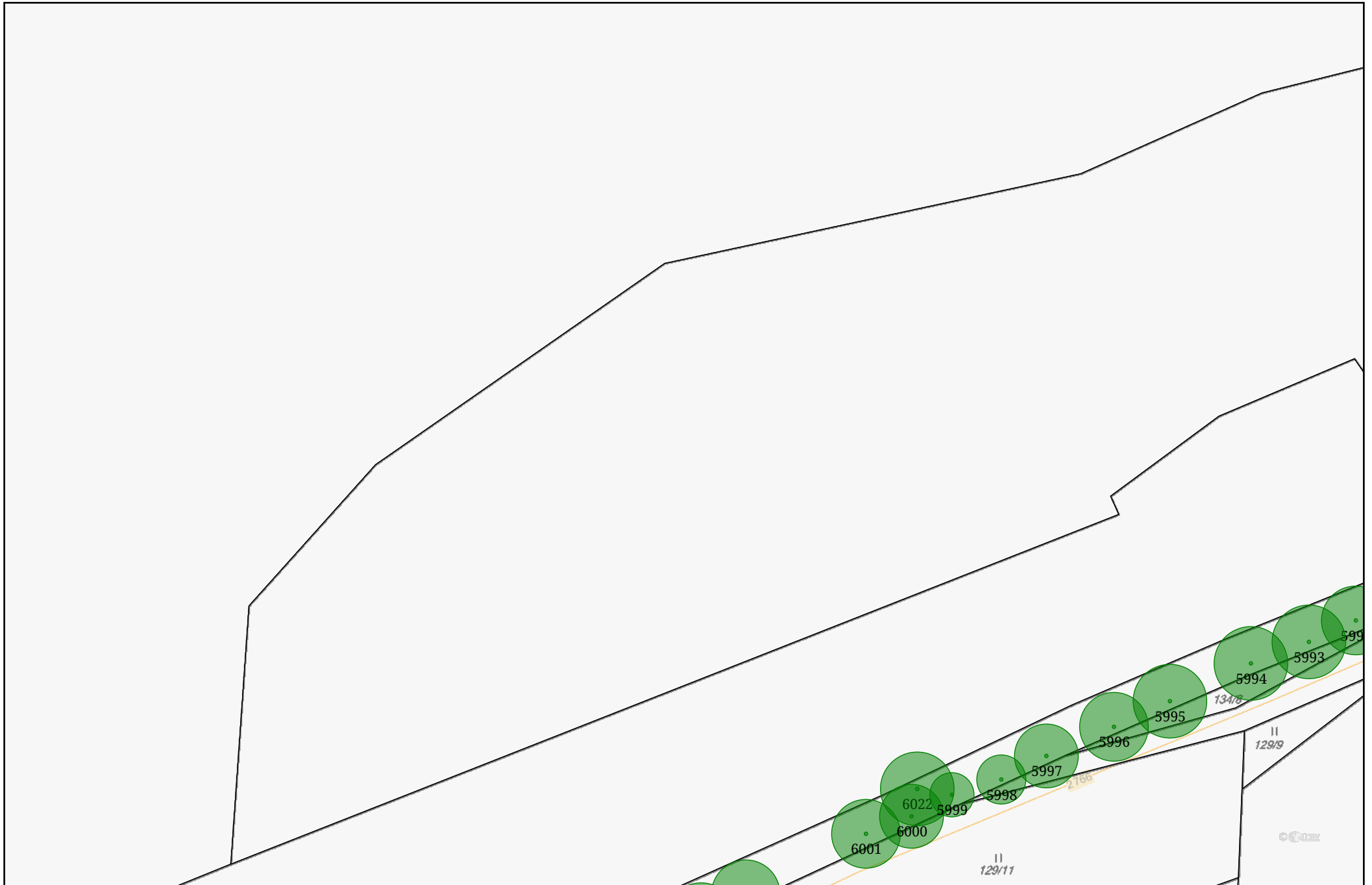


The map displays a complex arrangement of land parcels. Key features include:

- Parcel Labels:** Numerous parcels are identified by numbers, many starting with 'II' or '305/'. Examples include 305/158, 305/157, 305/156, 305/155, 305/154, 305/153, 305/152, 305/135, 305/134, 305/8, 305/7, 305/6, 305/5, 305/1, 305/123, 305/124, 305/125, 305/126, 305/127, 305/128, 305/129, 305/130, 305/131, 305/132, 305/133, 305/134, 305/135, 305/136, 305/137, 305/138, 305/139, 305/140, 305/141, 305/142, 305/143, 305/144, 305/145, 305/146, 305/147, 305/148, 305/149, 305/150, 305/151, 305/152, 305/153, 305/154, 305/155, 305/156, 305/157, 305/158, 305/159, 305/160, 305/161, 305/162, 305/163, 305/164, 305/165, 305/166, 305/167, 305/168, 305/169, 305/170, 305/171, 305/172, 305/173, 305/174, 305/175, 305/176, 305/177, 305/178, 305/179, 305/180, 305/181, 305/182, 305/183, 305/184, 305/185, 305/186, 305/187, 305/188, 305/189, 305/190, 305/191, 305/192, 305/193, 305/194, 305/195, 305/196, 305/197, 305/198, 305/199, 305/200.
- Highlighted Parcels:** Two parcels are specifically marked with green circles and labeled '5843' and '644'.
- Diagonal Line:** A prominent diagonal line runs across the map, possibly indicating a boundary or a specific type of land use.
- Orange Line:** A small orange line segment is located in the top left corner.
- Orientation:** The map is oriented with North at the top.

2766(1:1000), 12/23



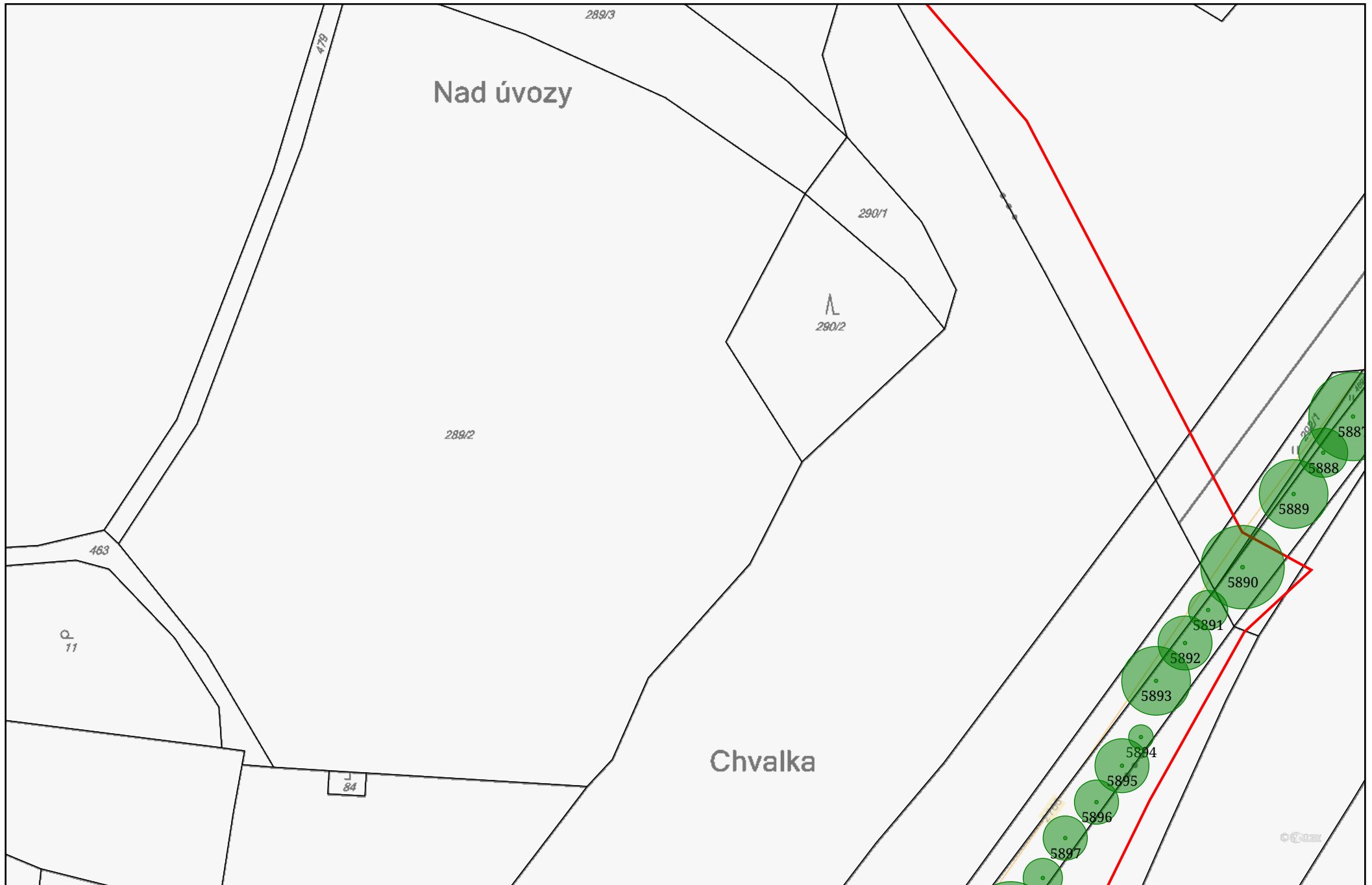


2766(1:1000), 14/23

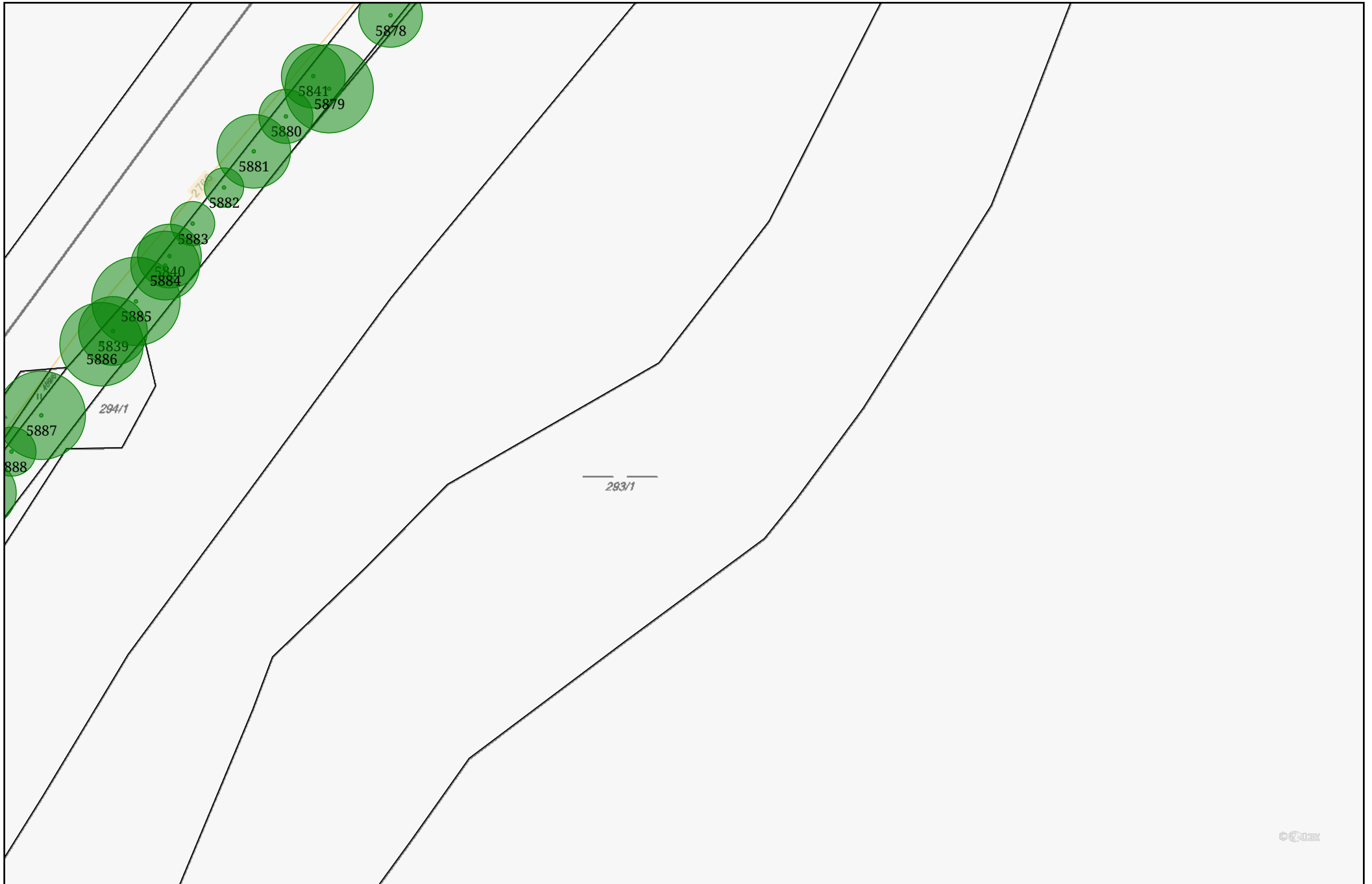


2766(1:1000), 15/23





2766(1:1000), 17/23

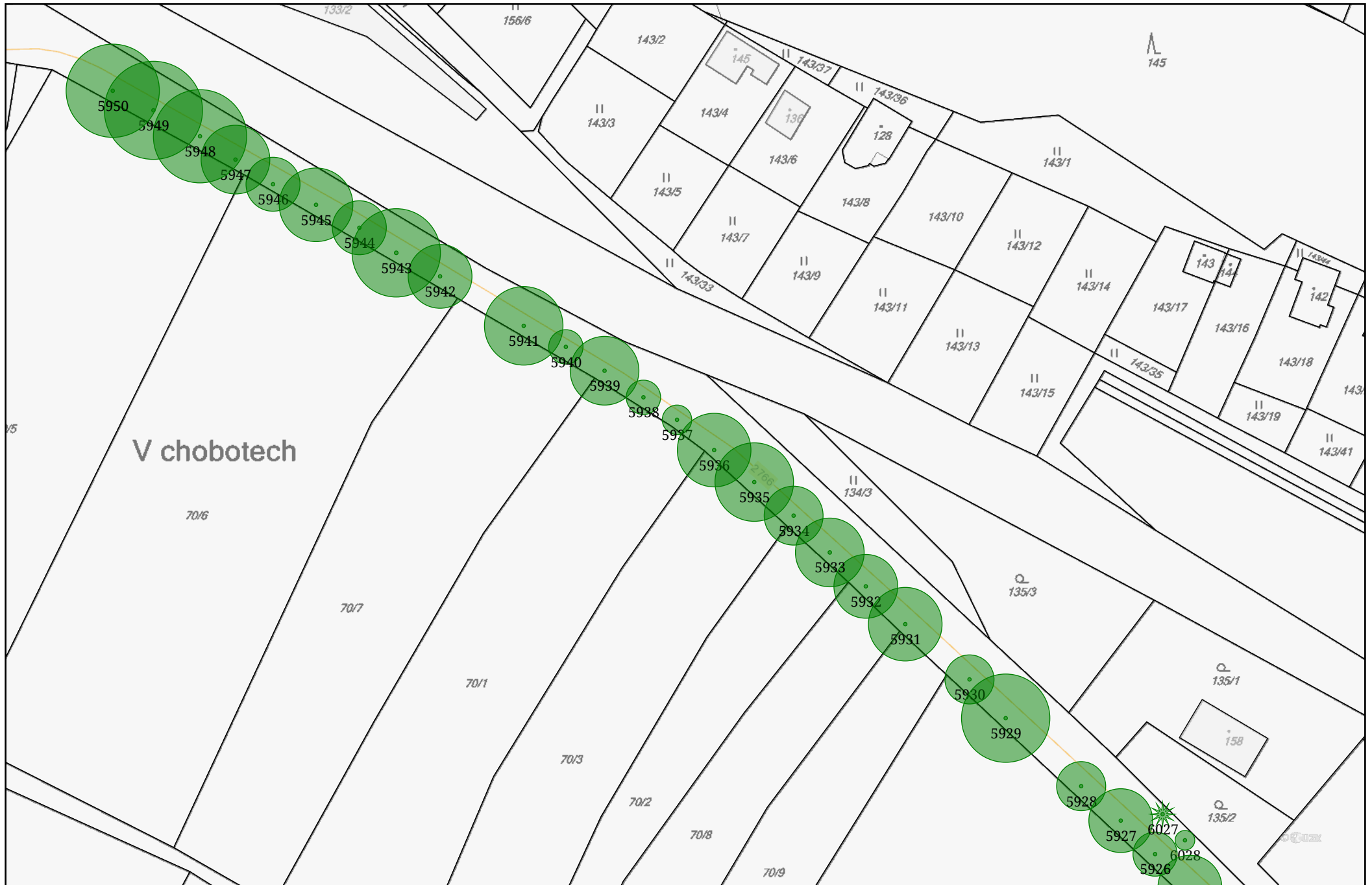


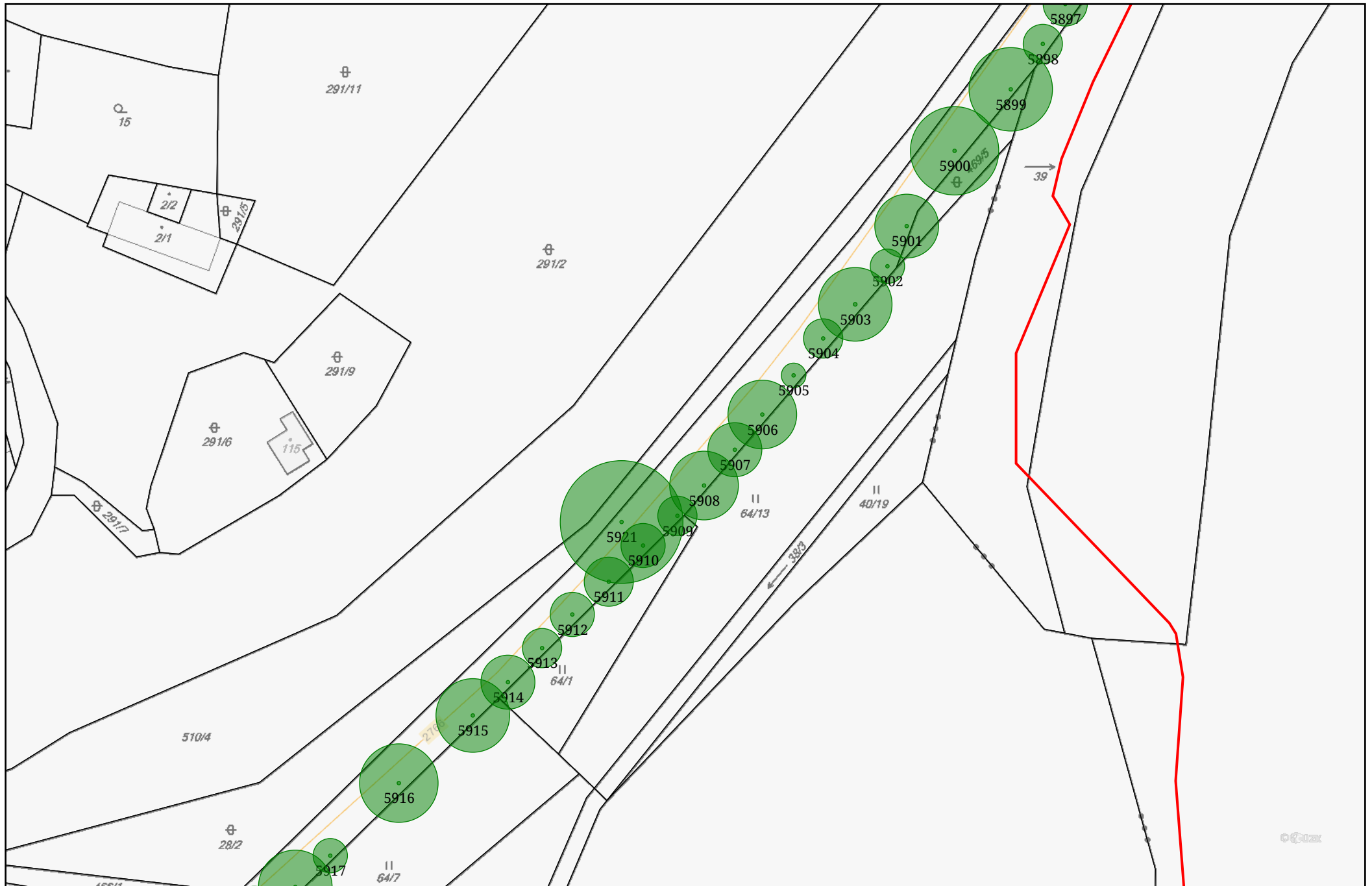
2766(1:1000), 18/23



2766(1:1000), 19/23





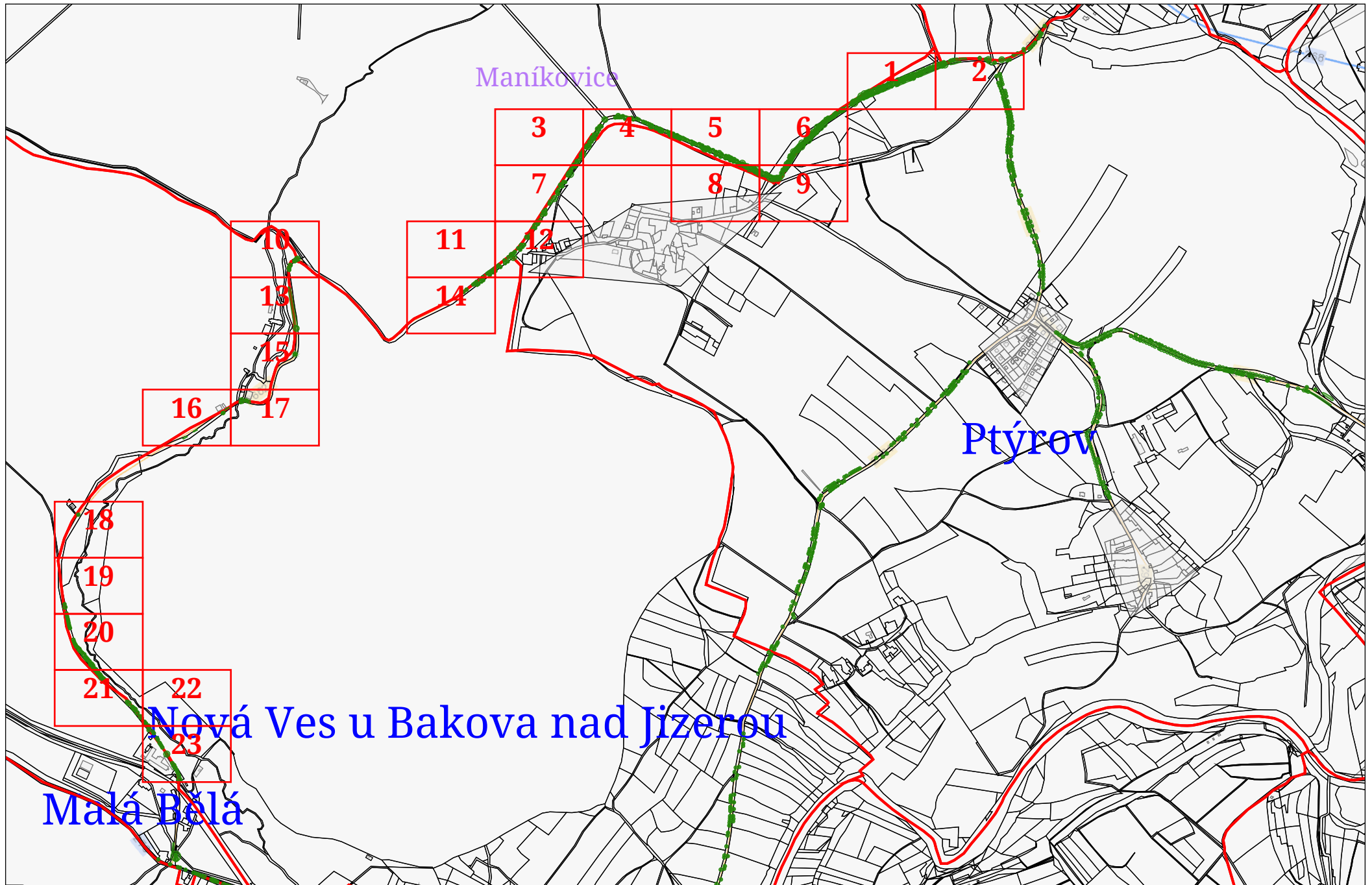


2766(1:1000), 22/23




The map displays a complex arrangement of land parcels. In the top-left corner, a cluster of parcels is highlighted in green, with labels 5917, 5918, 5919, and 5920. Other parcels are labeled with codes like 466/1, 28/1, 28/3, 463/4, 117, 58, 28/2, 64/7, 64/8, 64/14, 64/5, 38/8, 38/9, 40/15, 40/7, 40/2, and 40/16. A red line runs along the right edge, and a yellow line runs along the top edge. The map is oriented with North at the top.

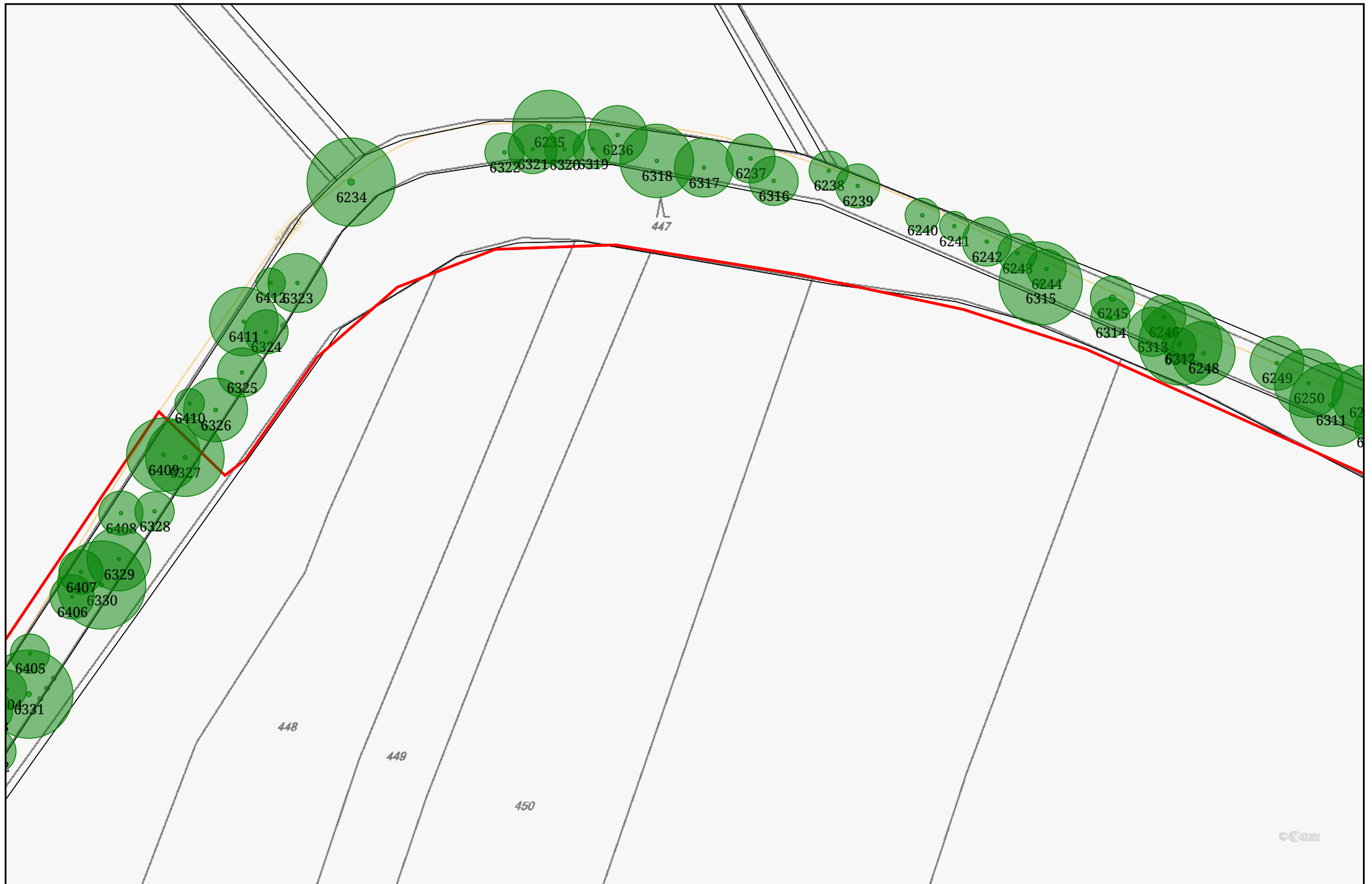
26823(1:1000) - Klad listů (1:14875)







26823(1:1000), 4/23

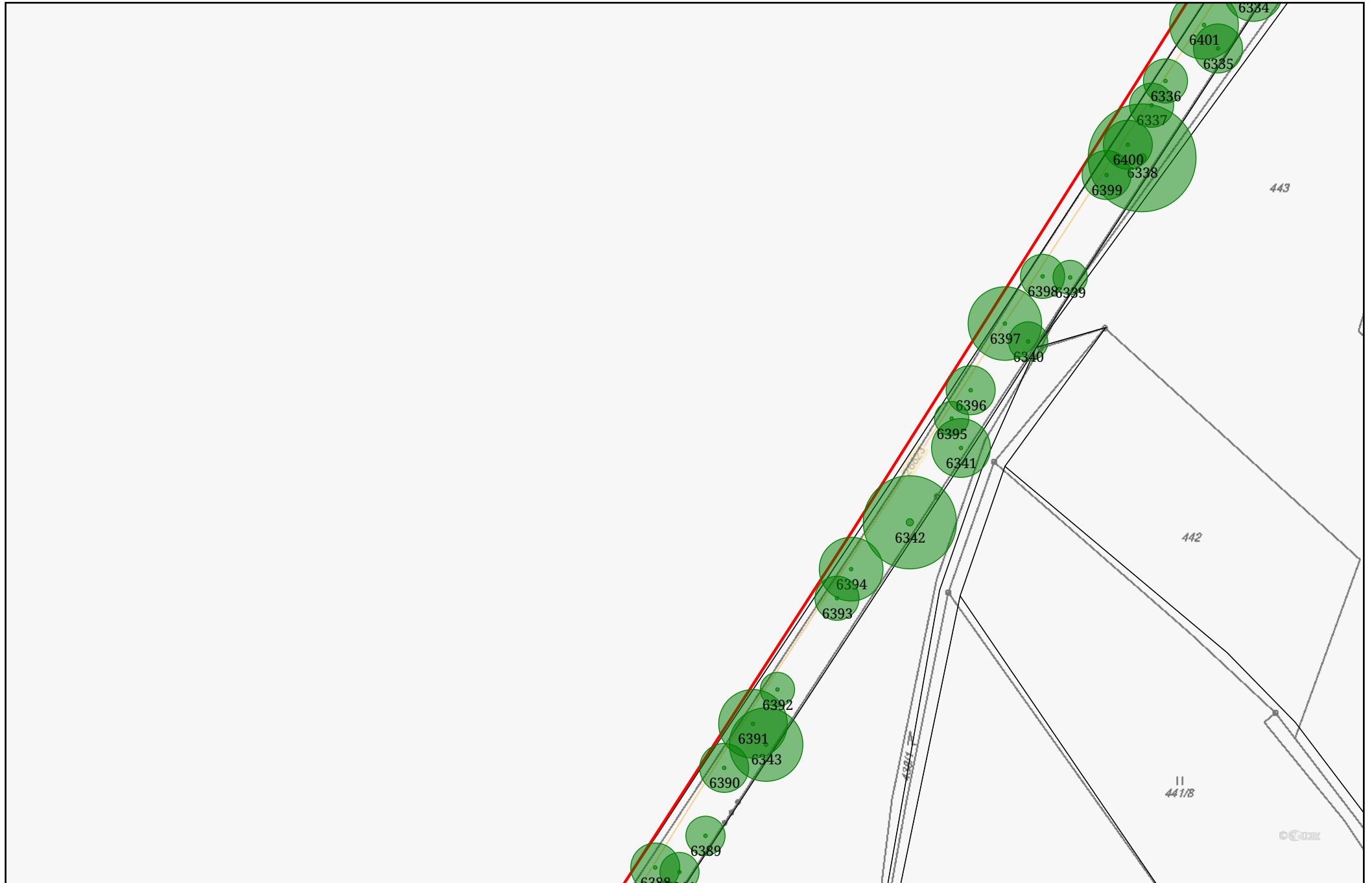


26823(1:1000), 5/23





26823(1:1000), 7/23



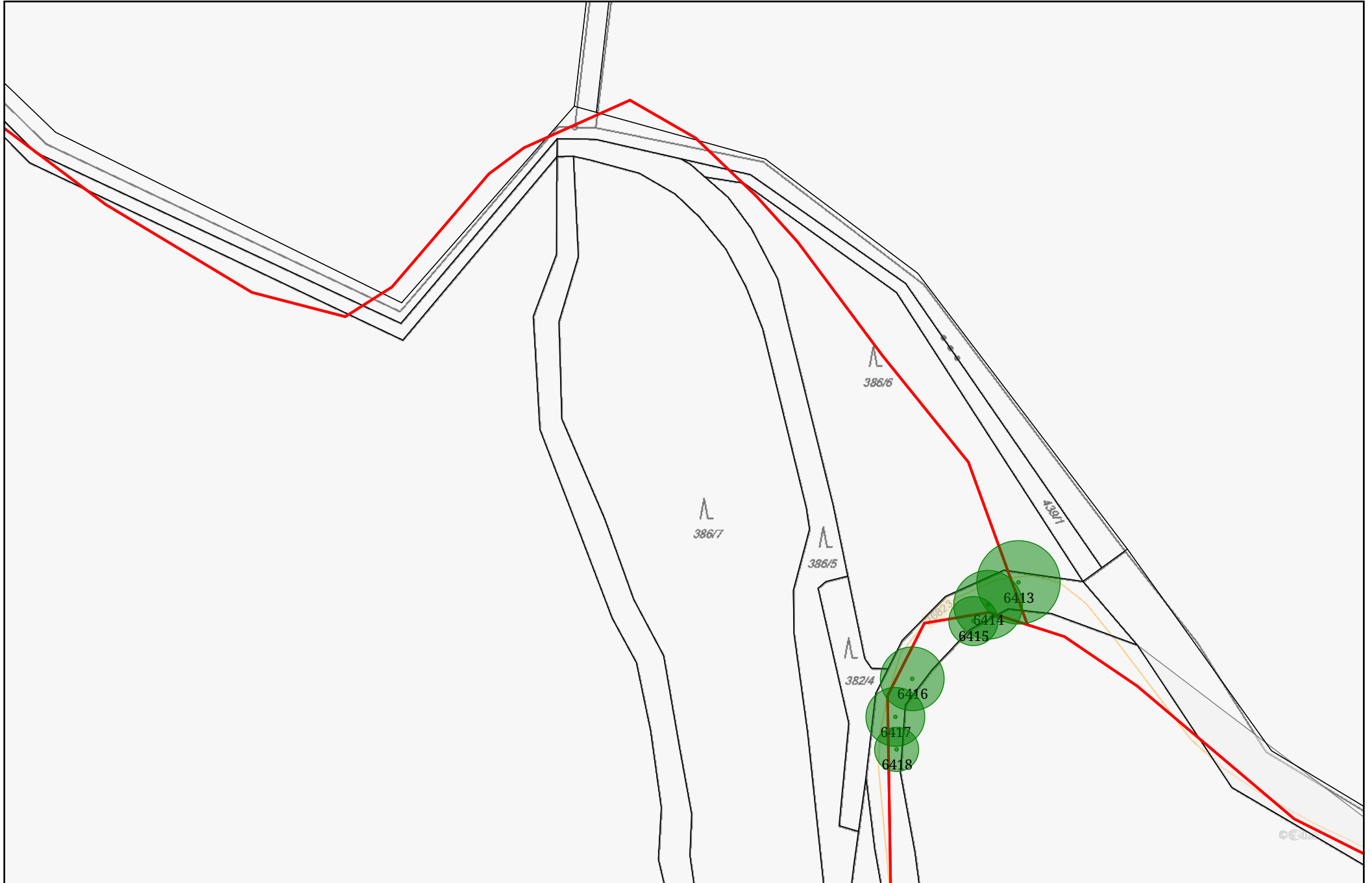
26823(1:1000), 8/23




26823(1:1000), 9/23



26823(1:1000), 10/23

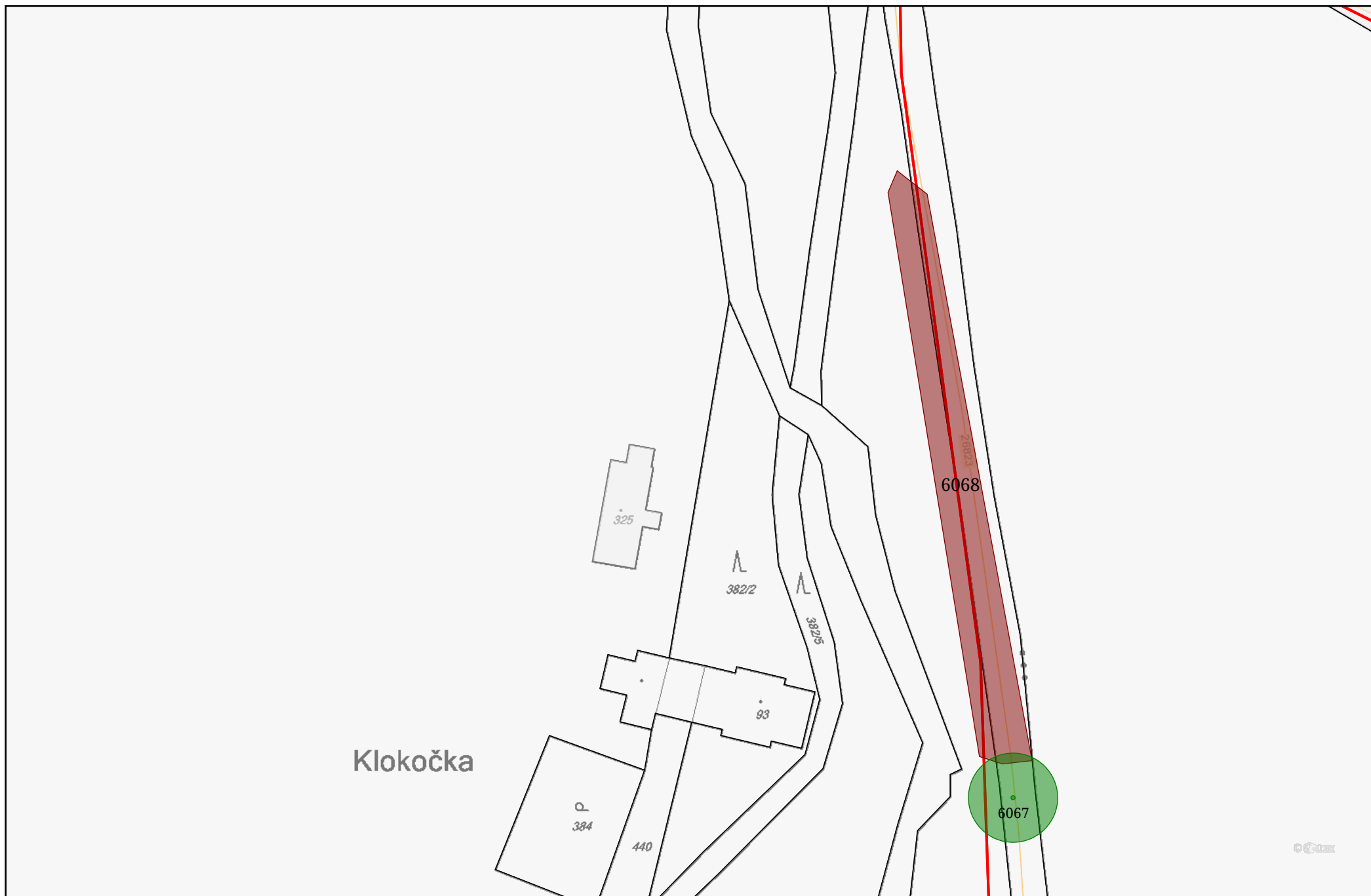


26823(1:1000), 11/23

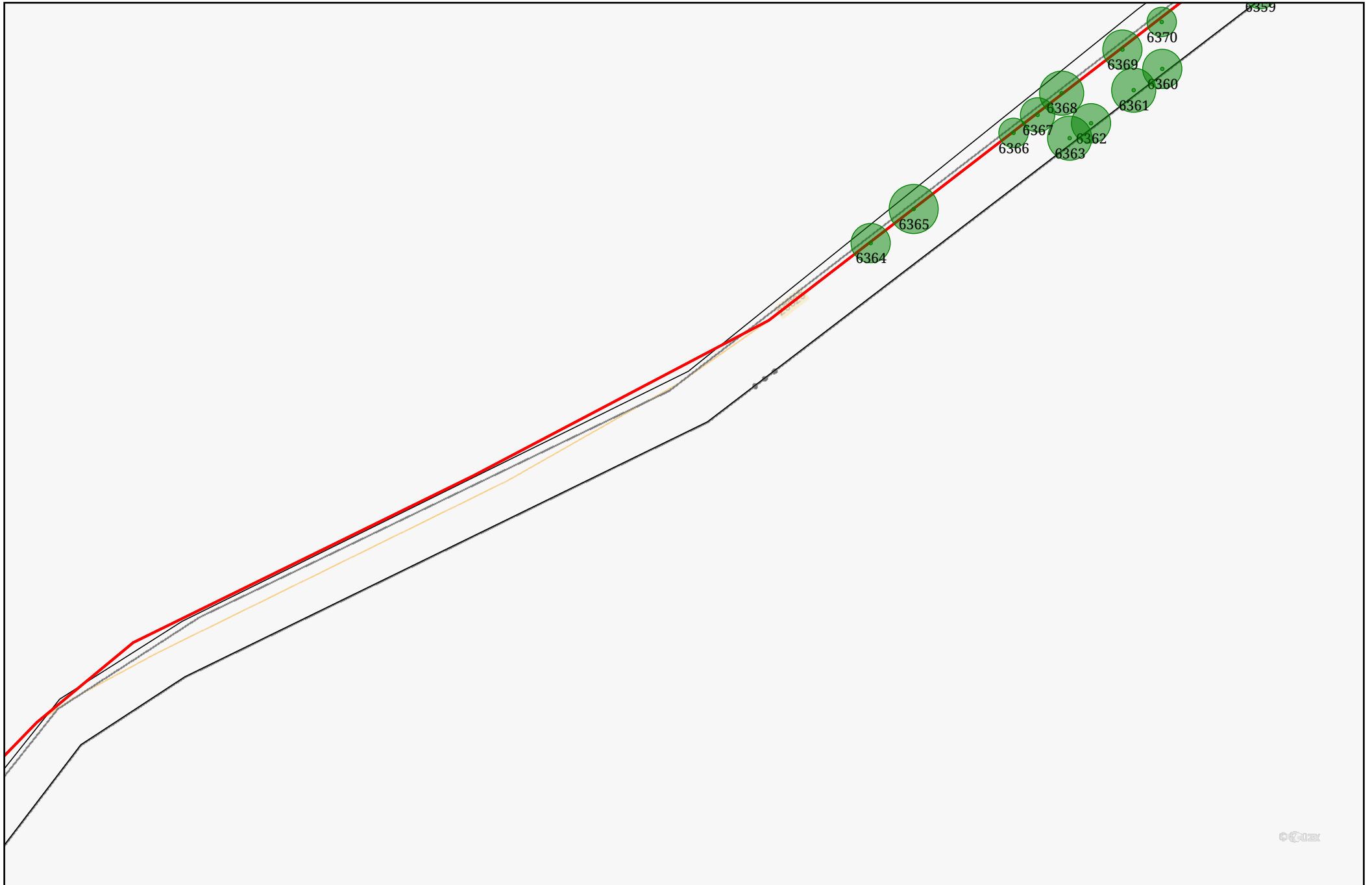


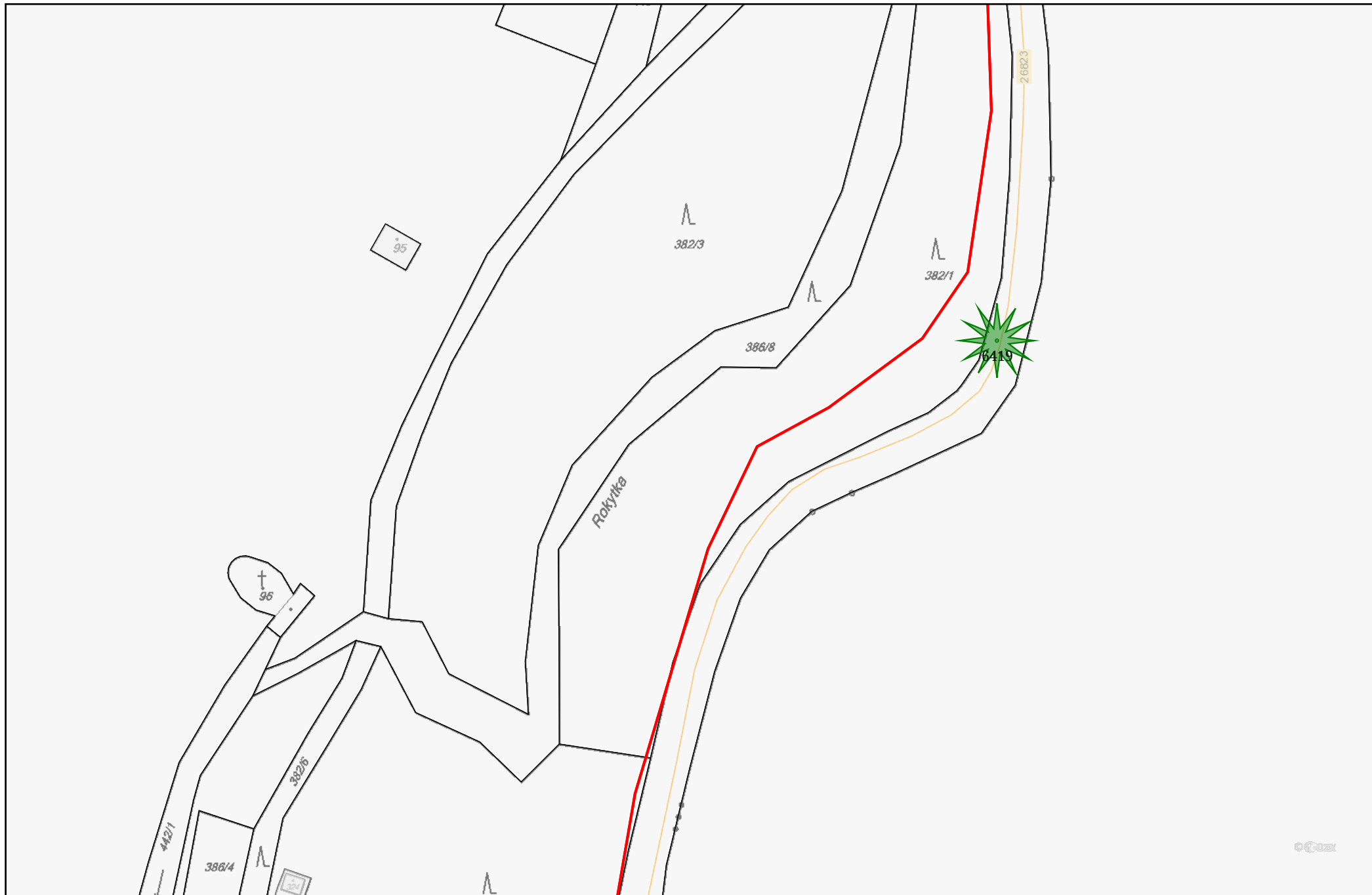
26823(1:1000), 12/23

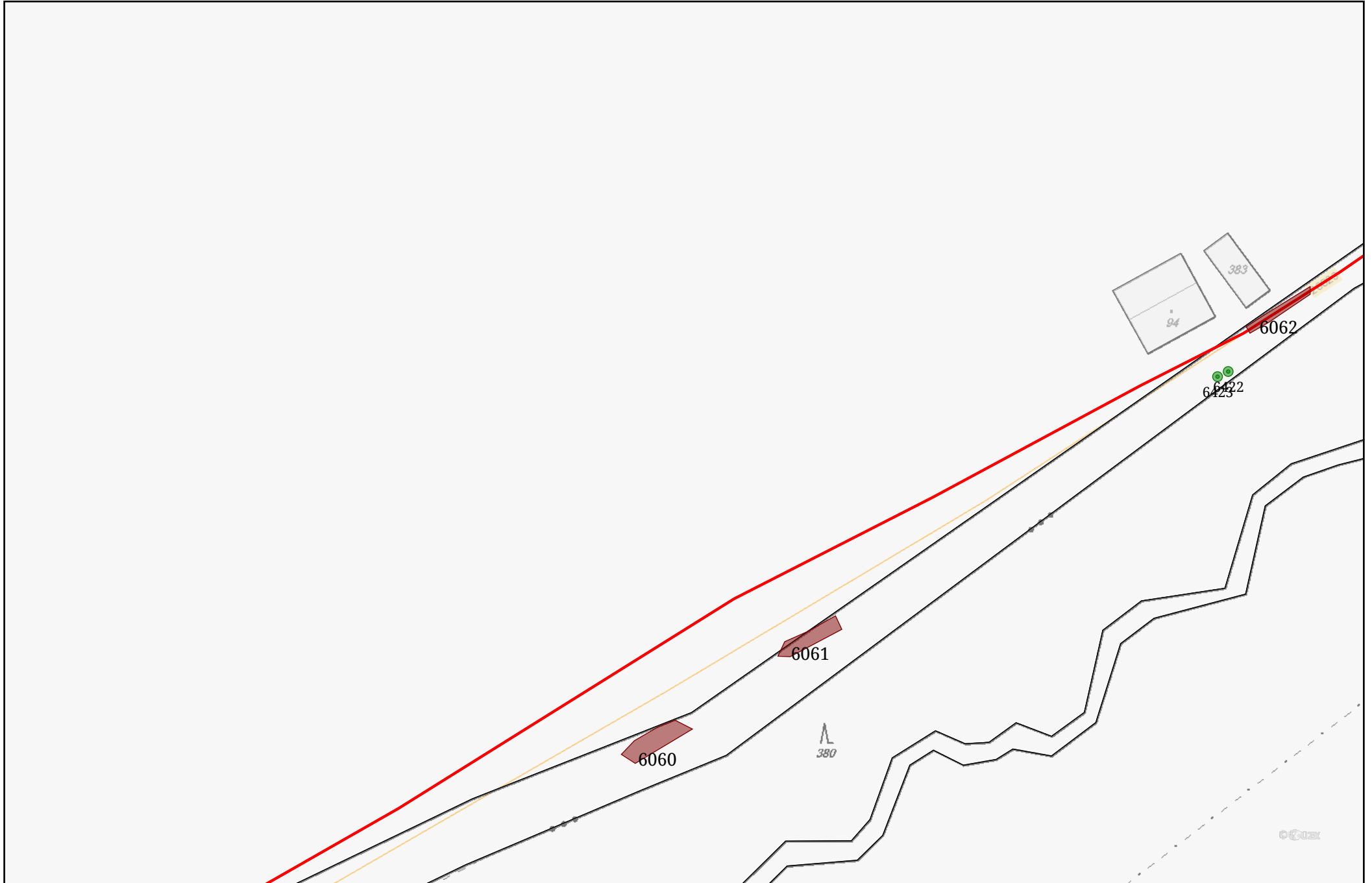




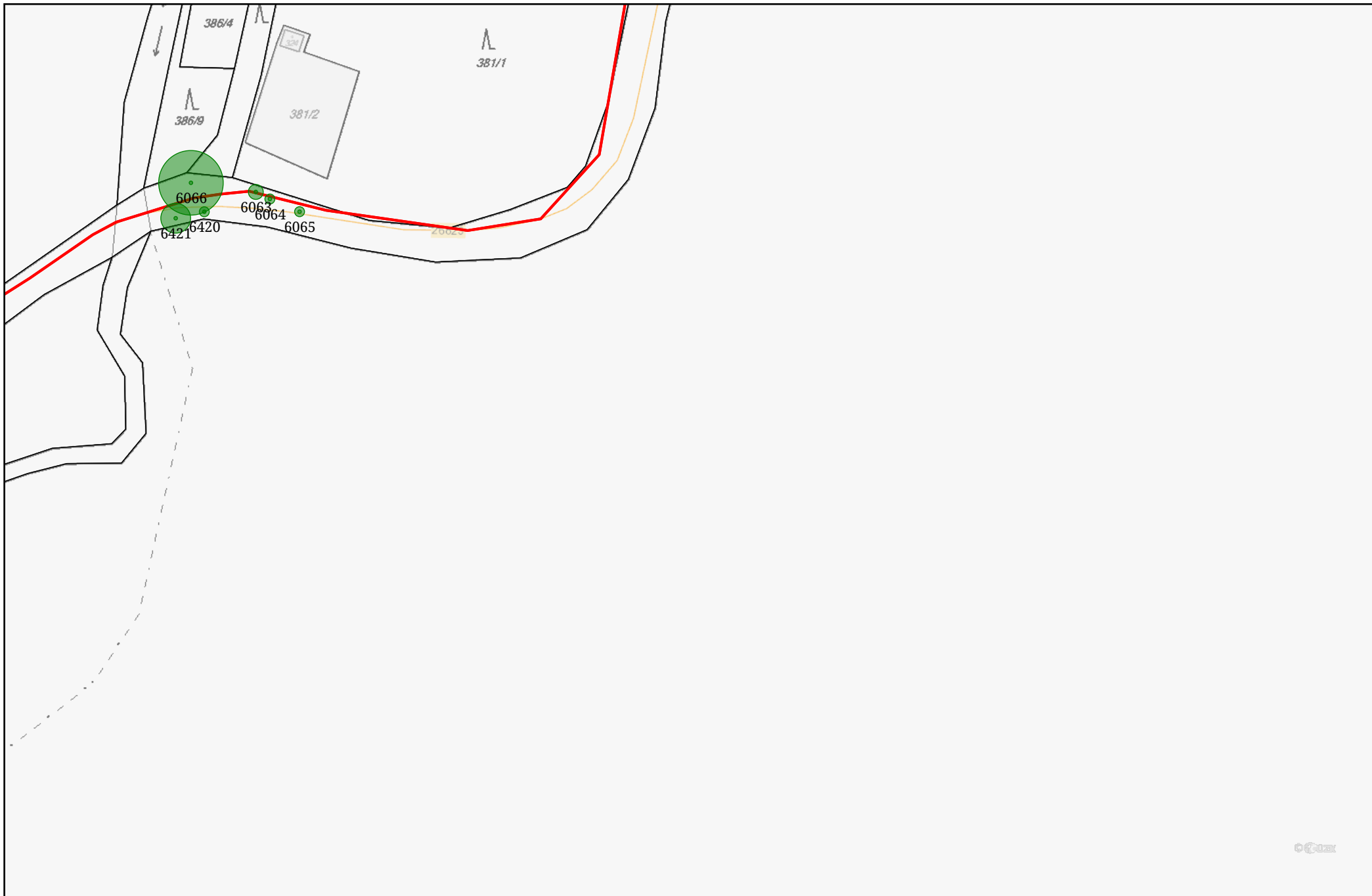
26823(1:1000), 14/23

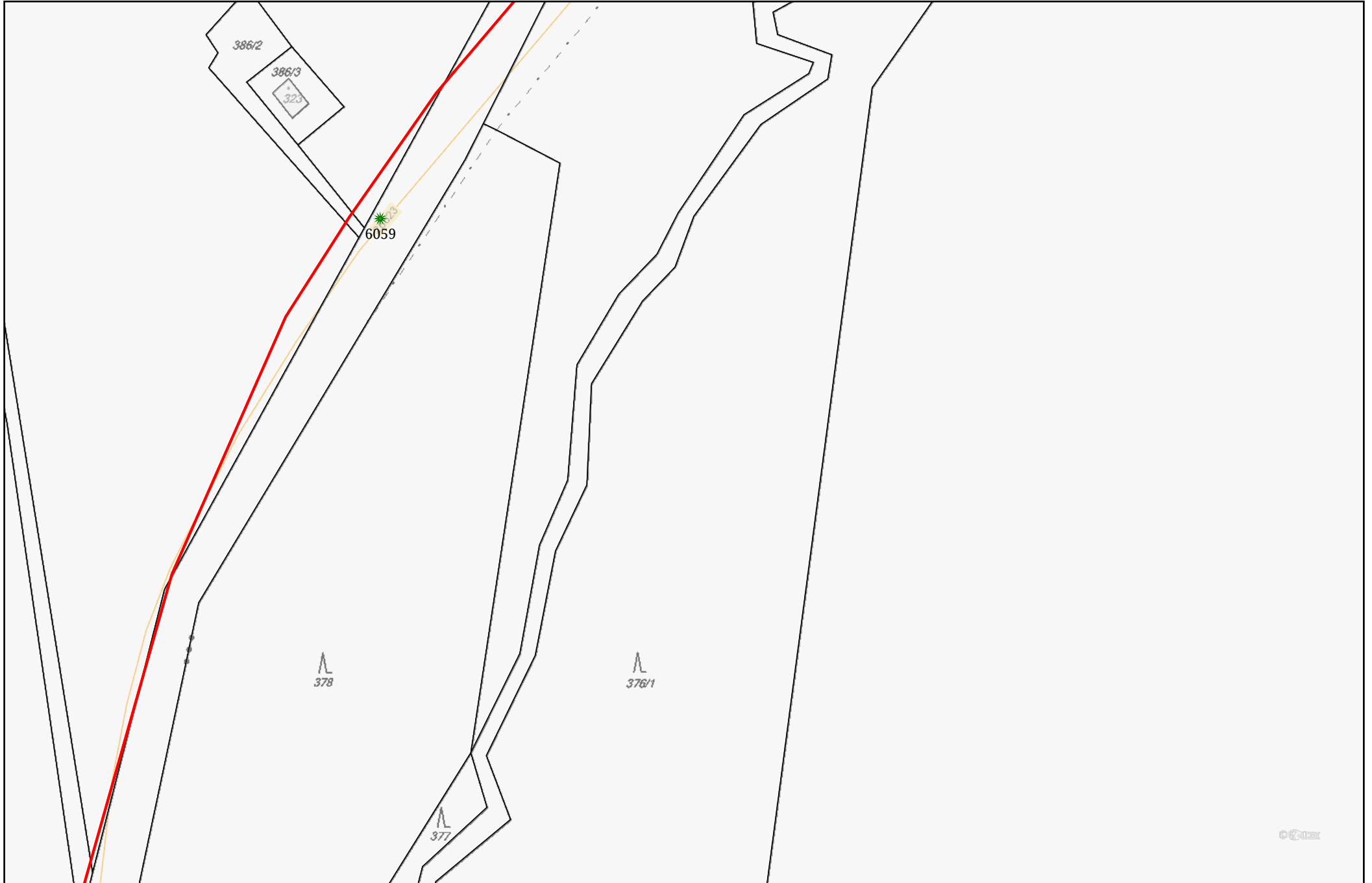


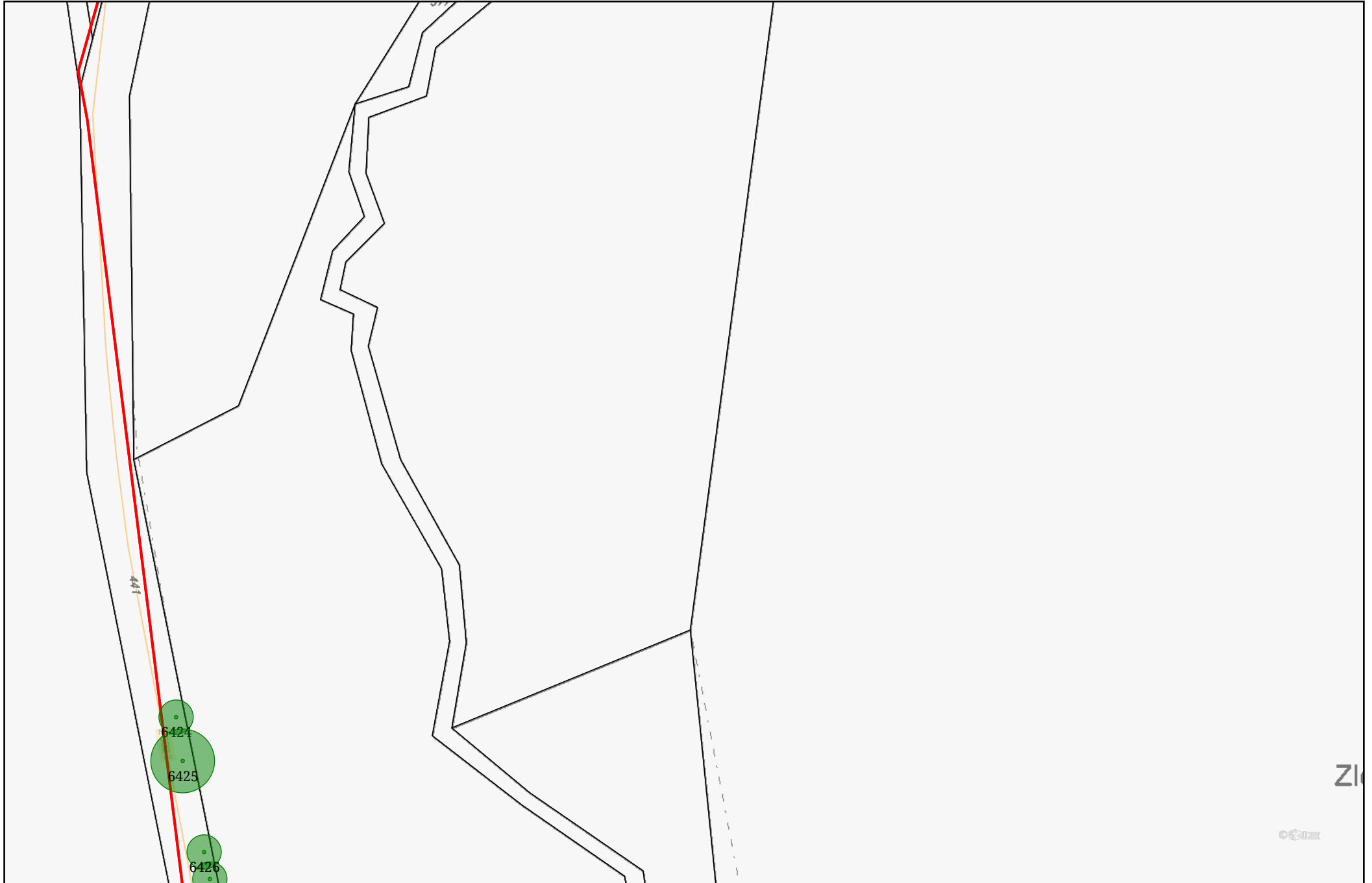




26823(1:1000), 17/23

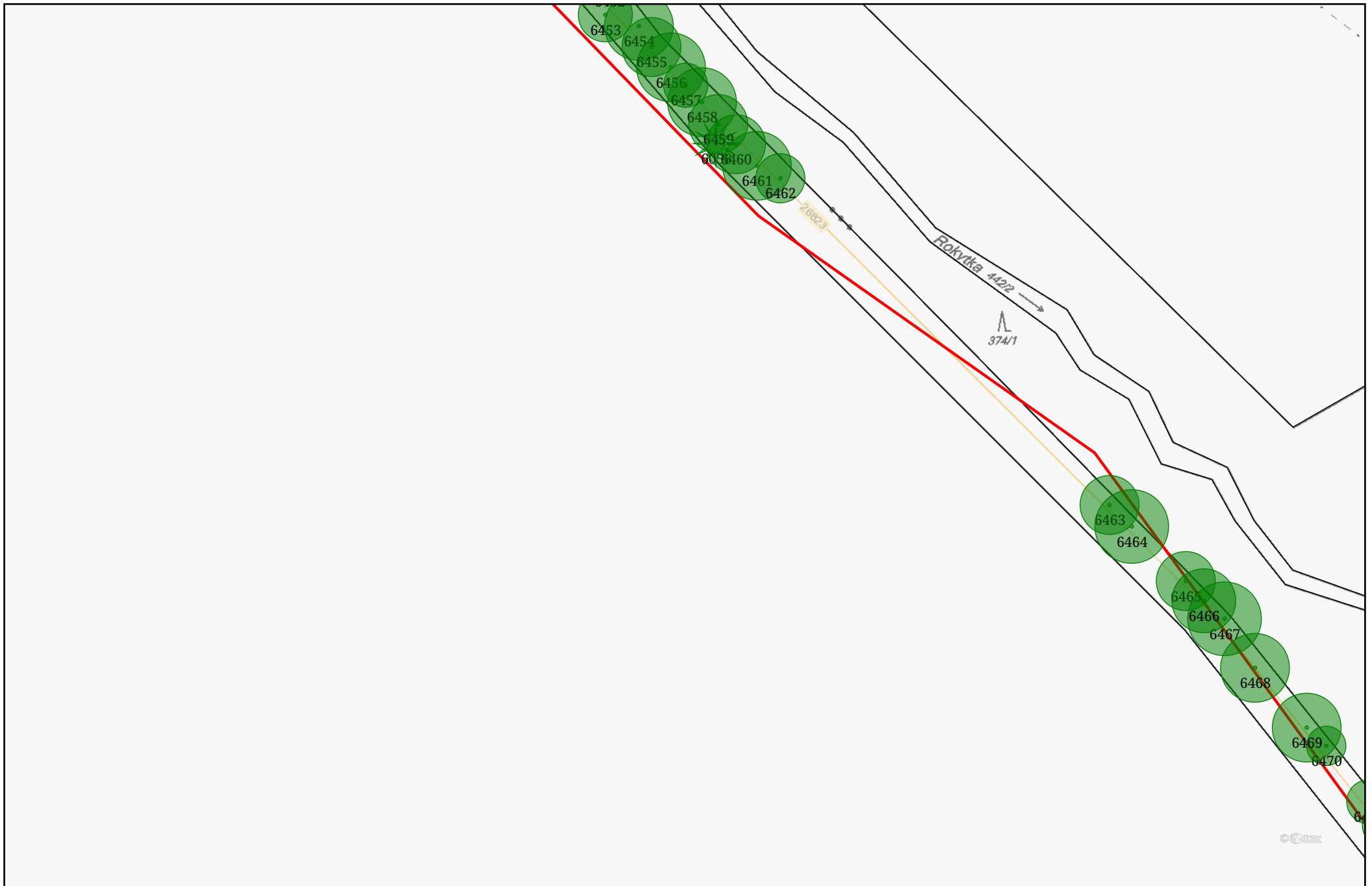






26823(1:1000), 20/23



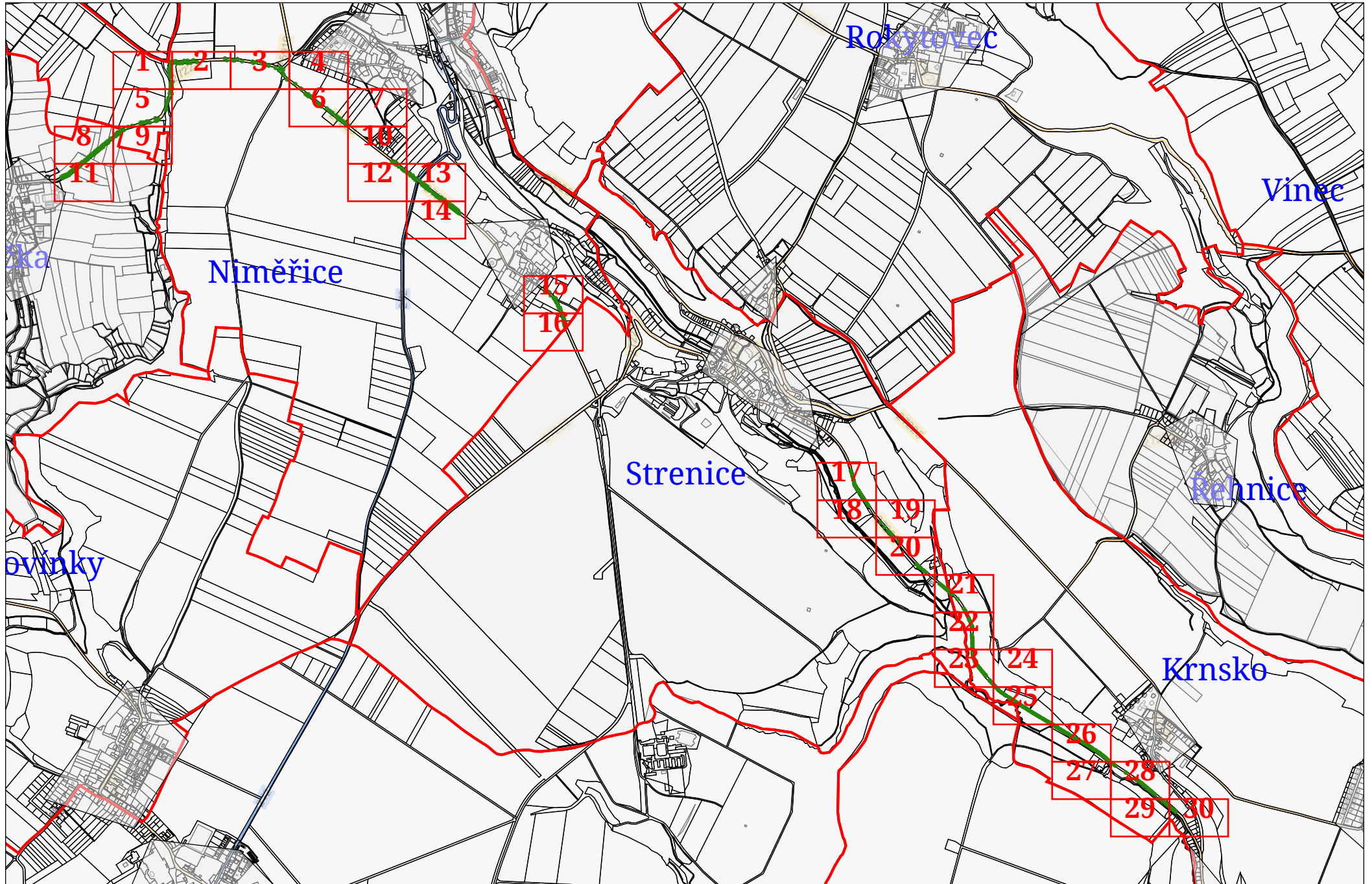




26823(1:1000), 23/23



27223(1:1000) - Klad listů (1:22312)

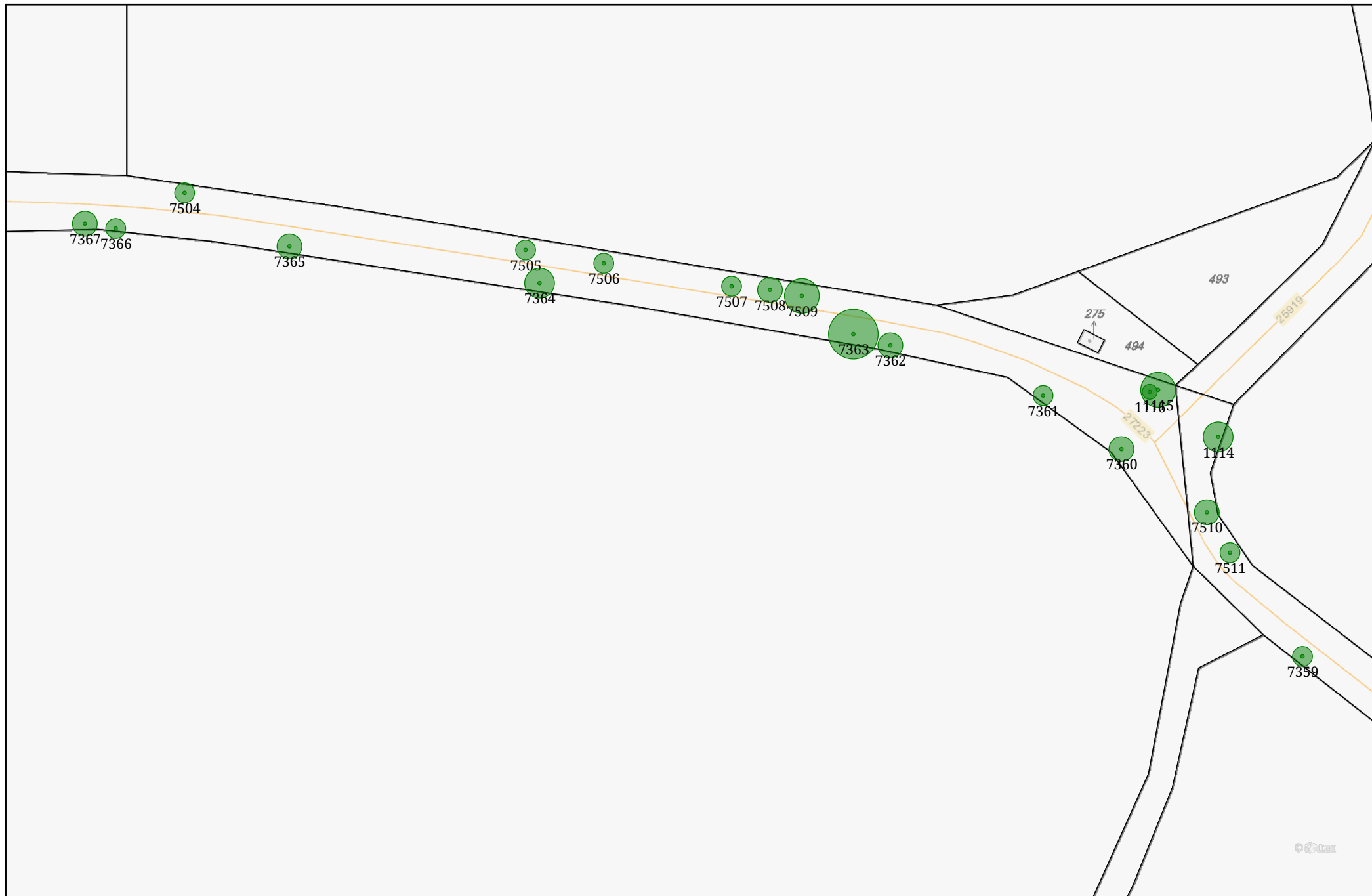


27223(1:1000), 1/30



[illegible]

27223(1:1000), 3/30



27223(1:1000), 4/30



27223(1:1000), 5/30



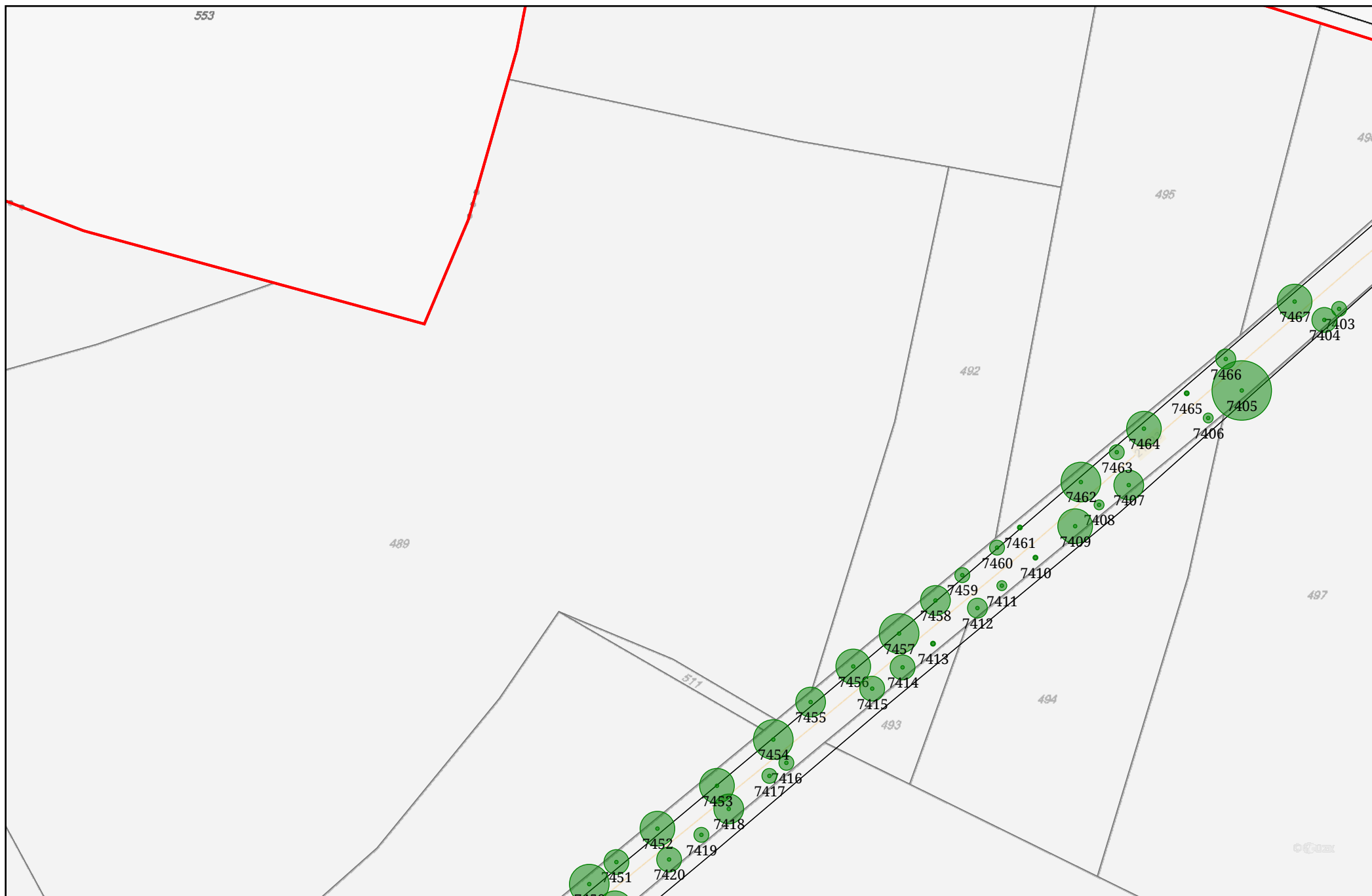
27223(1:1000), 6/30



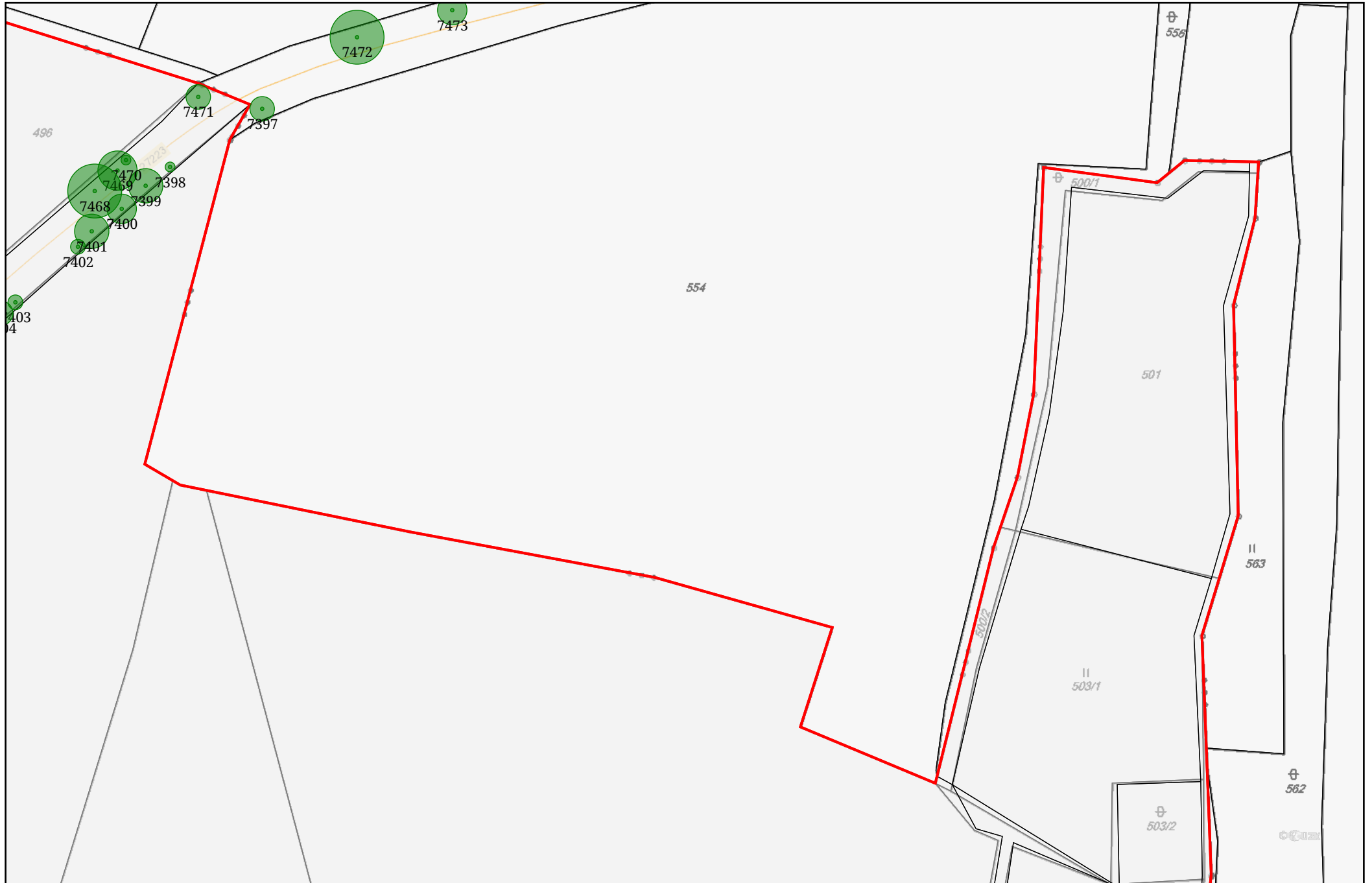
27223(1:1000), 7/30



27223(1:1000), 8/30



27223(1:1000), 9/30




27223(1:1000), 10/30



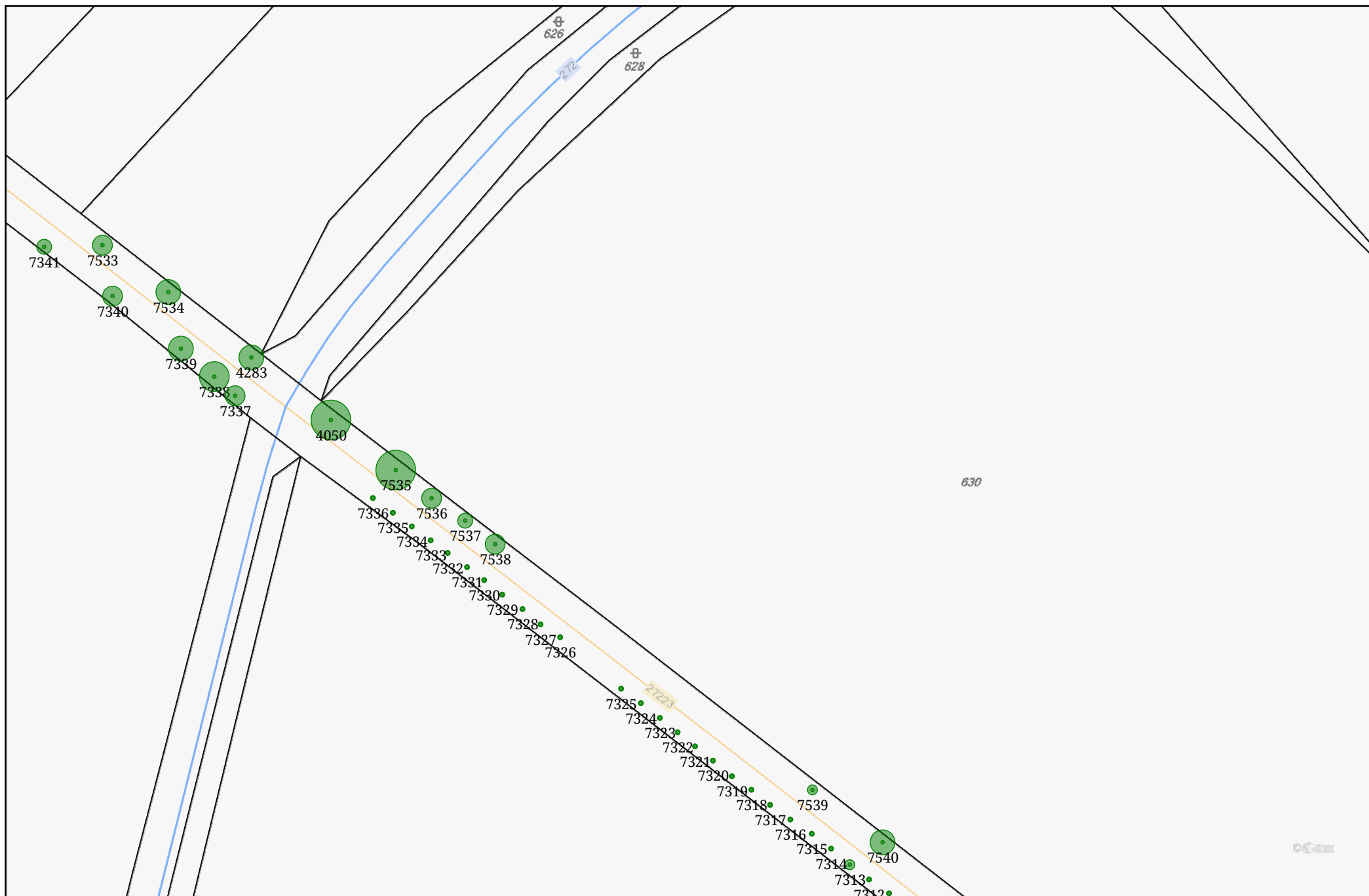
27223(1:1000), 11/30



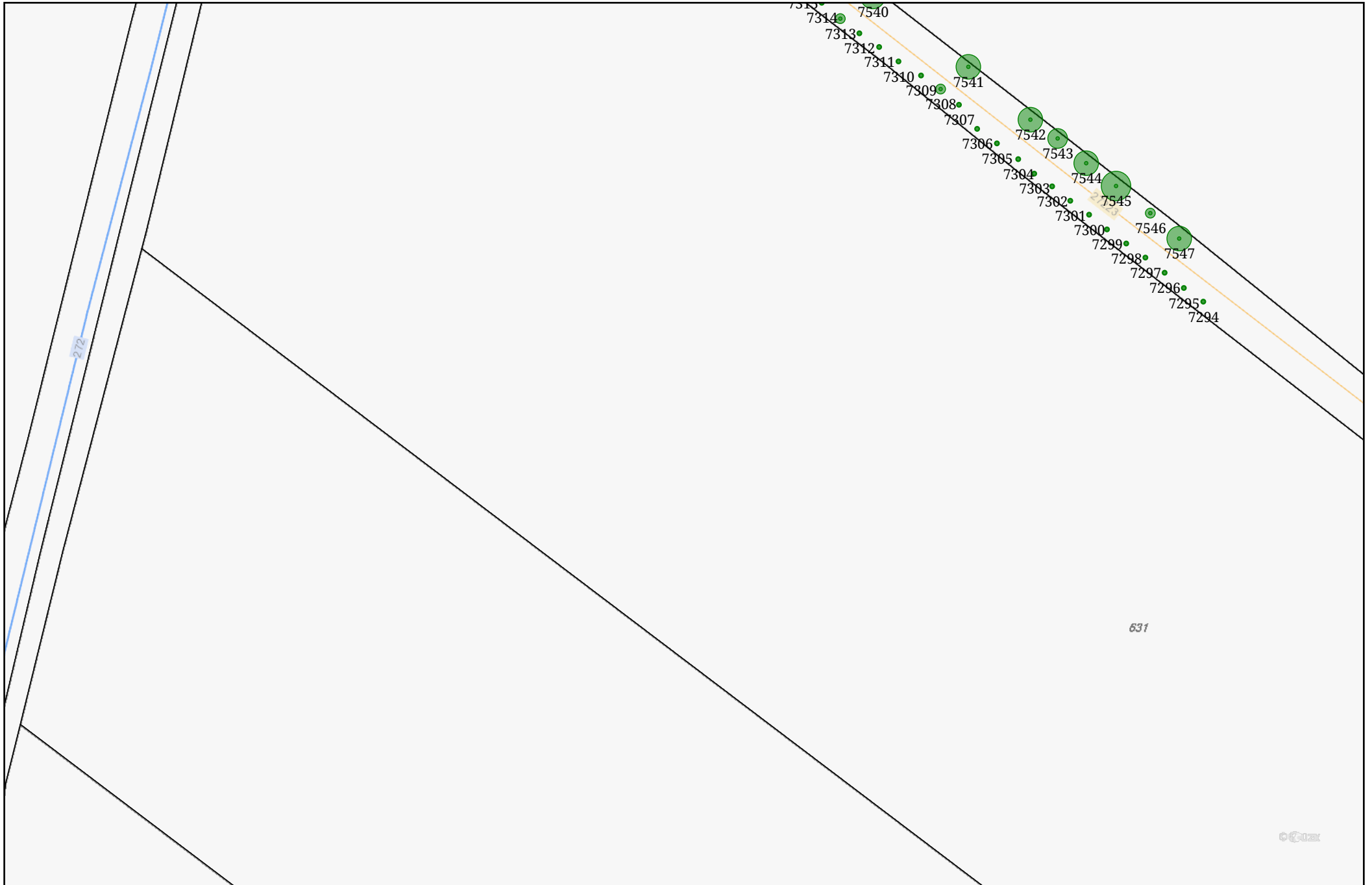
27223(1:1000), 12/30



27223(1:1000), 13/30



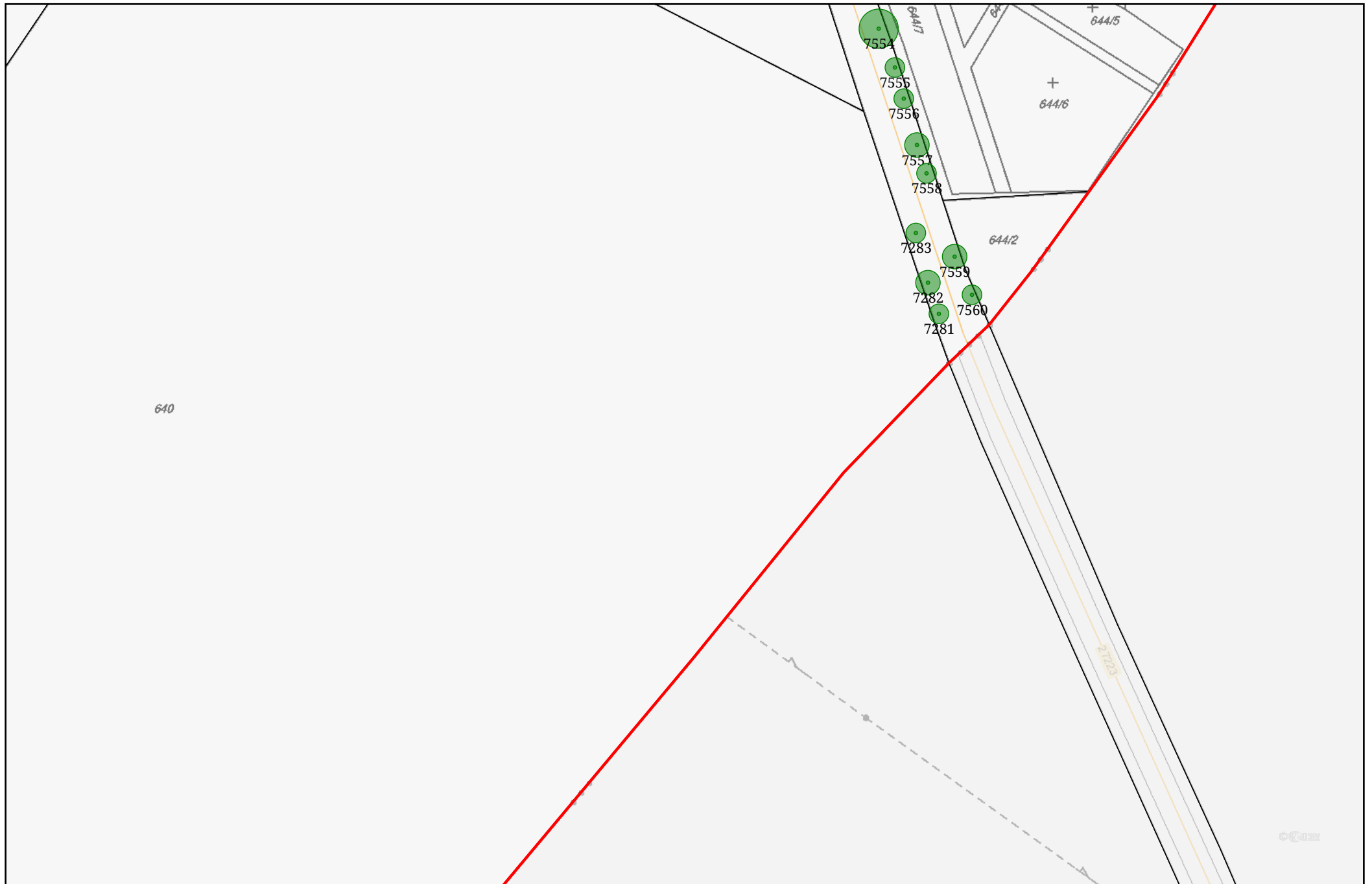
27223(1:1000), 14/30



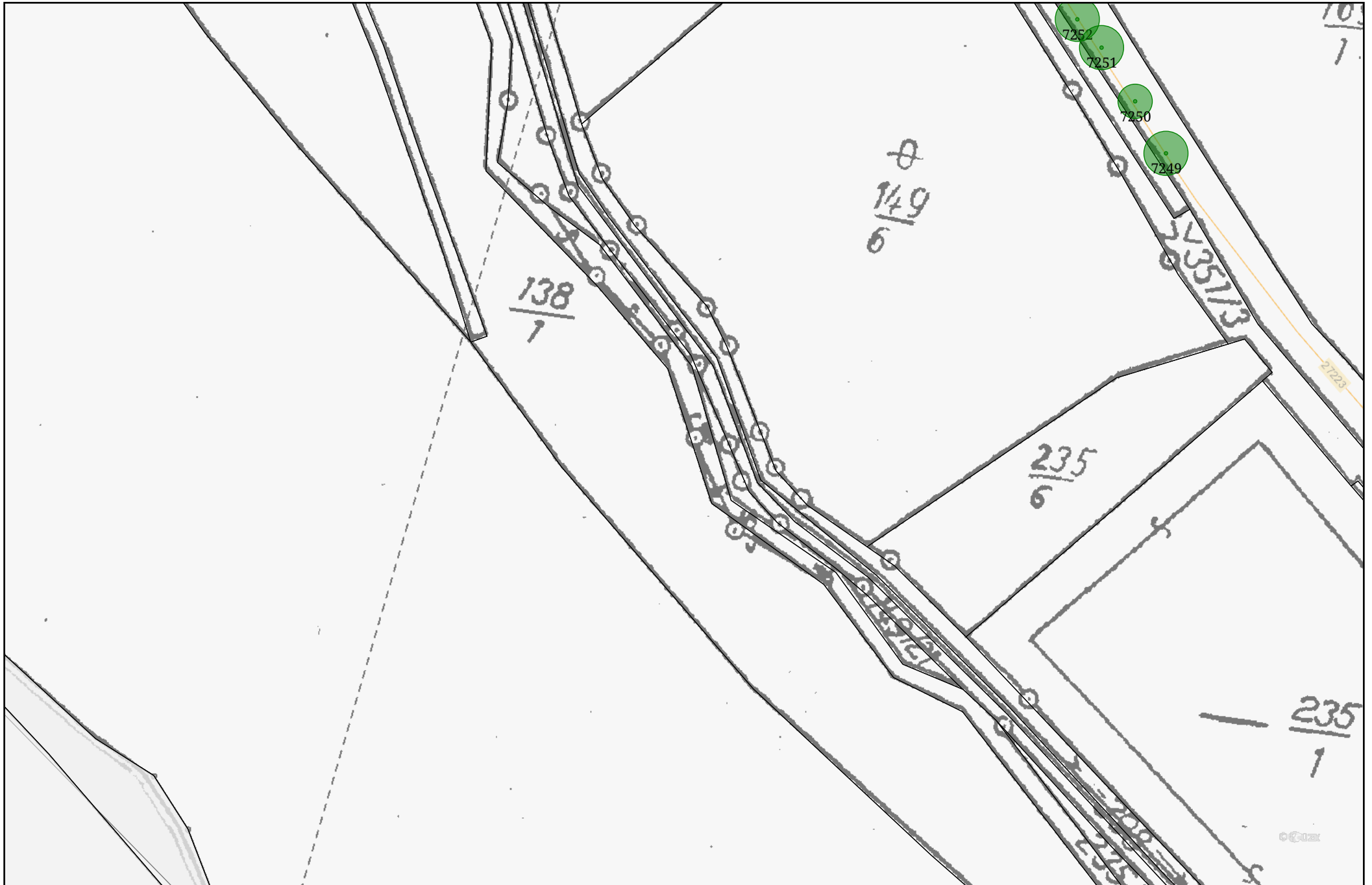
27223(1:1000), 15/30

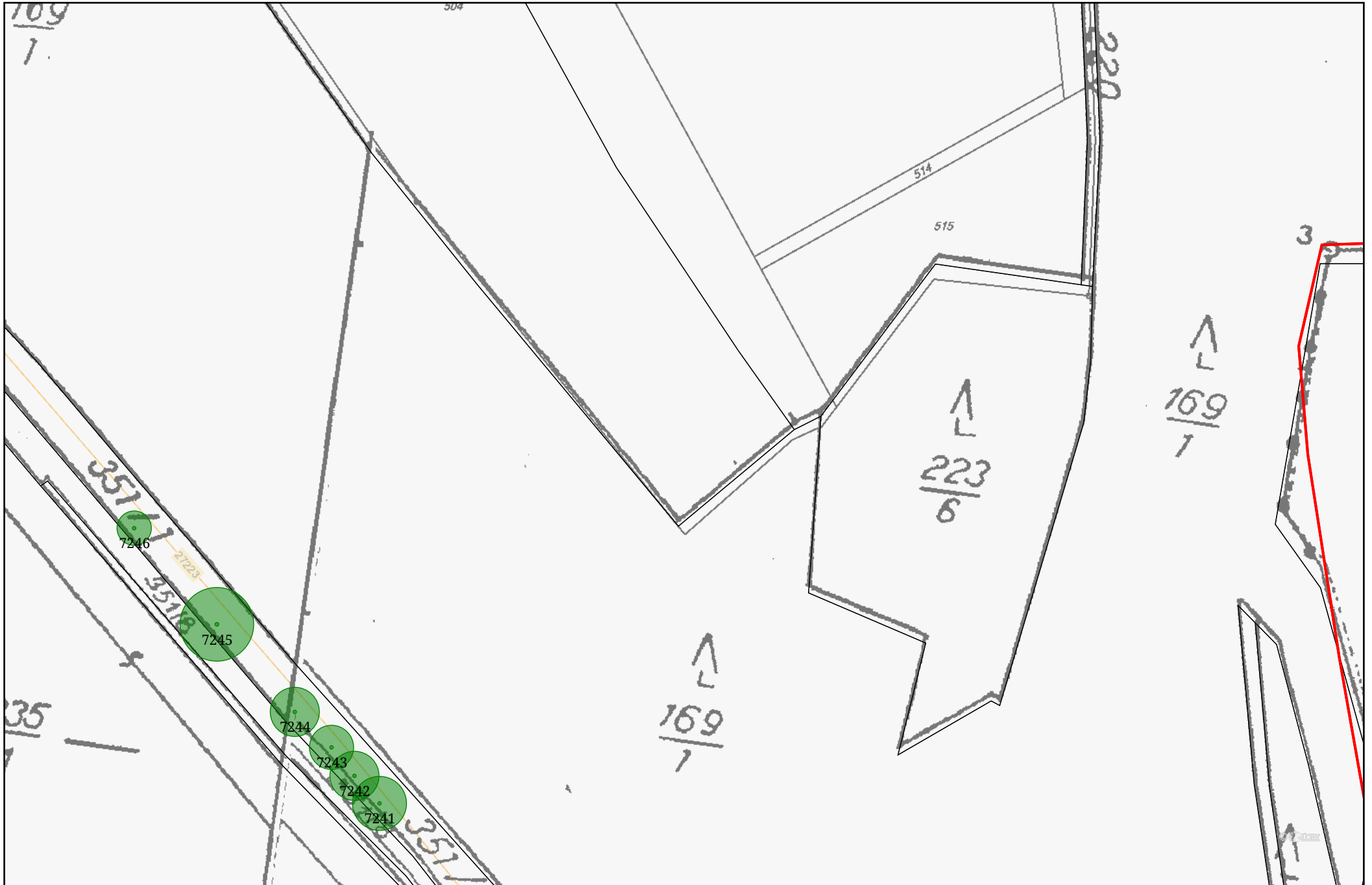


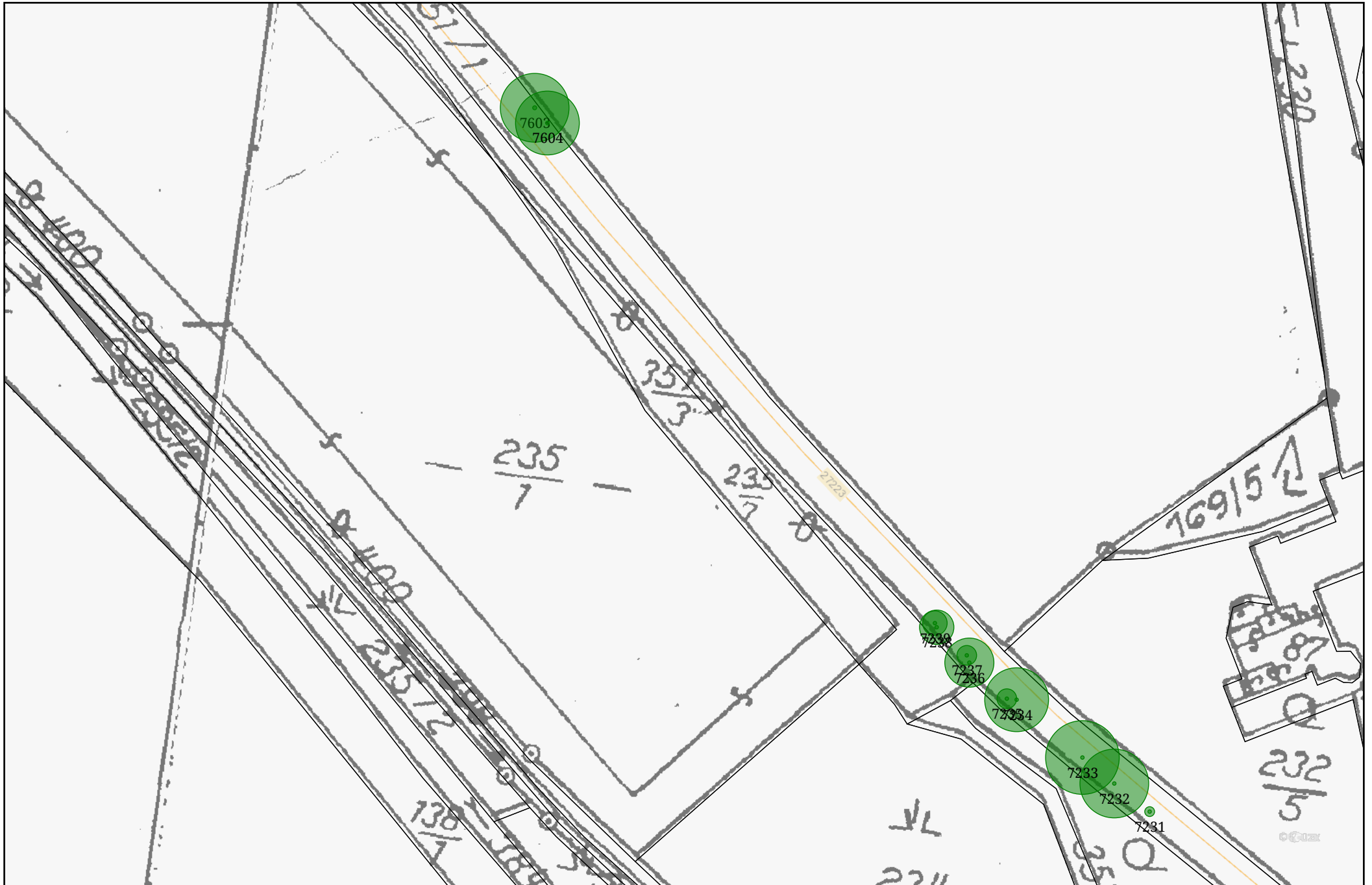
27223(1:1000), 16/30

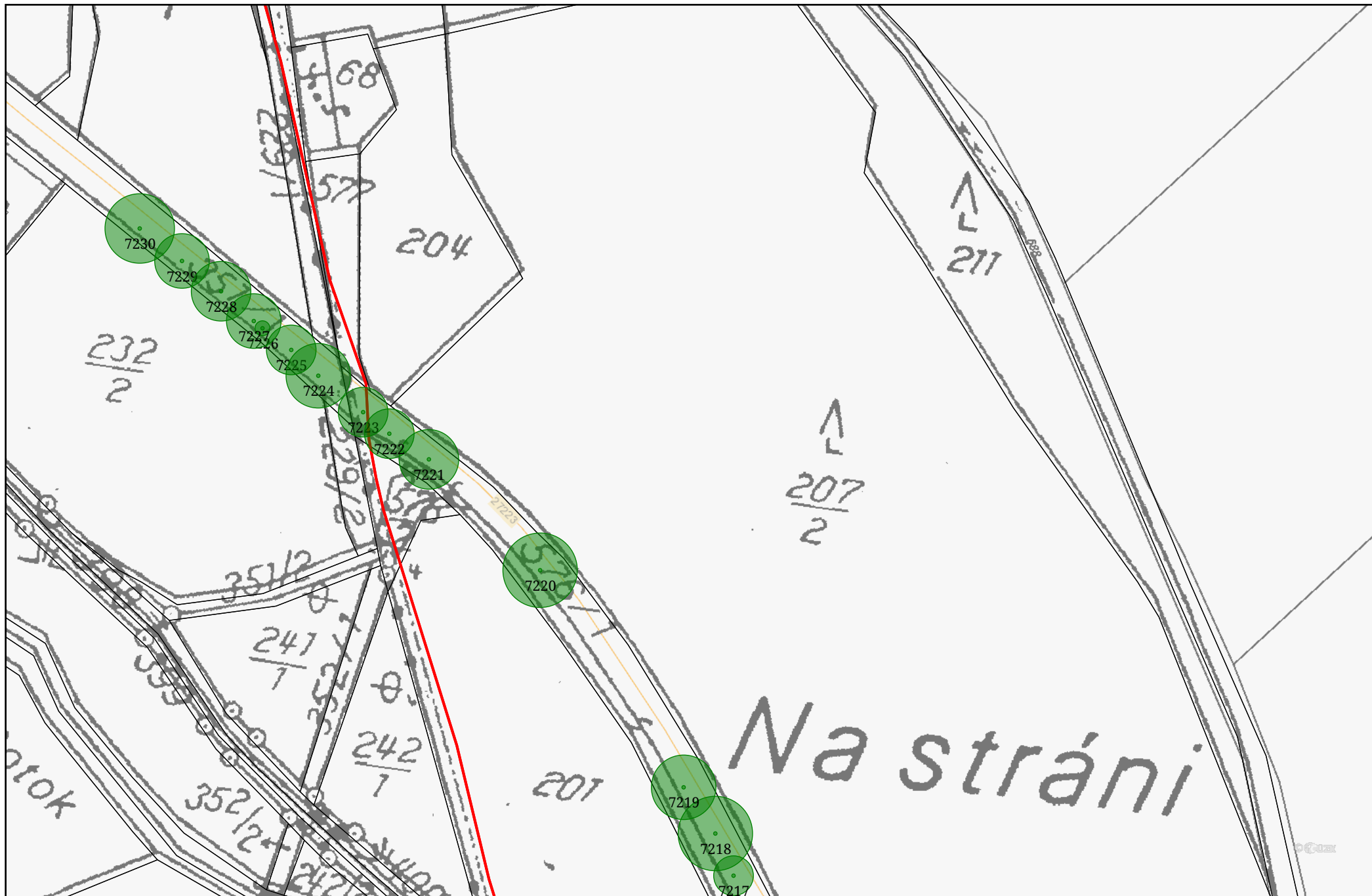




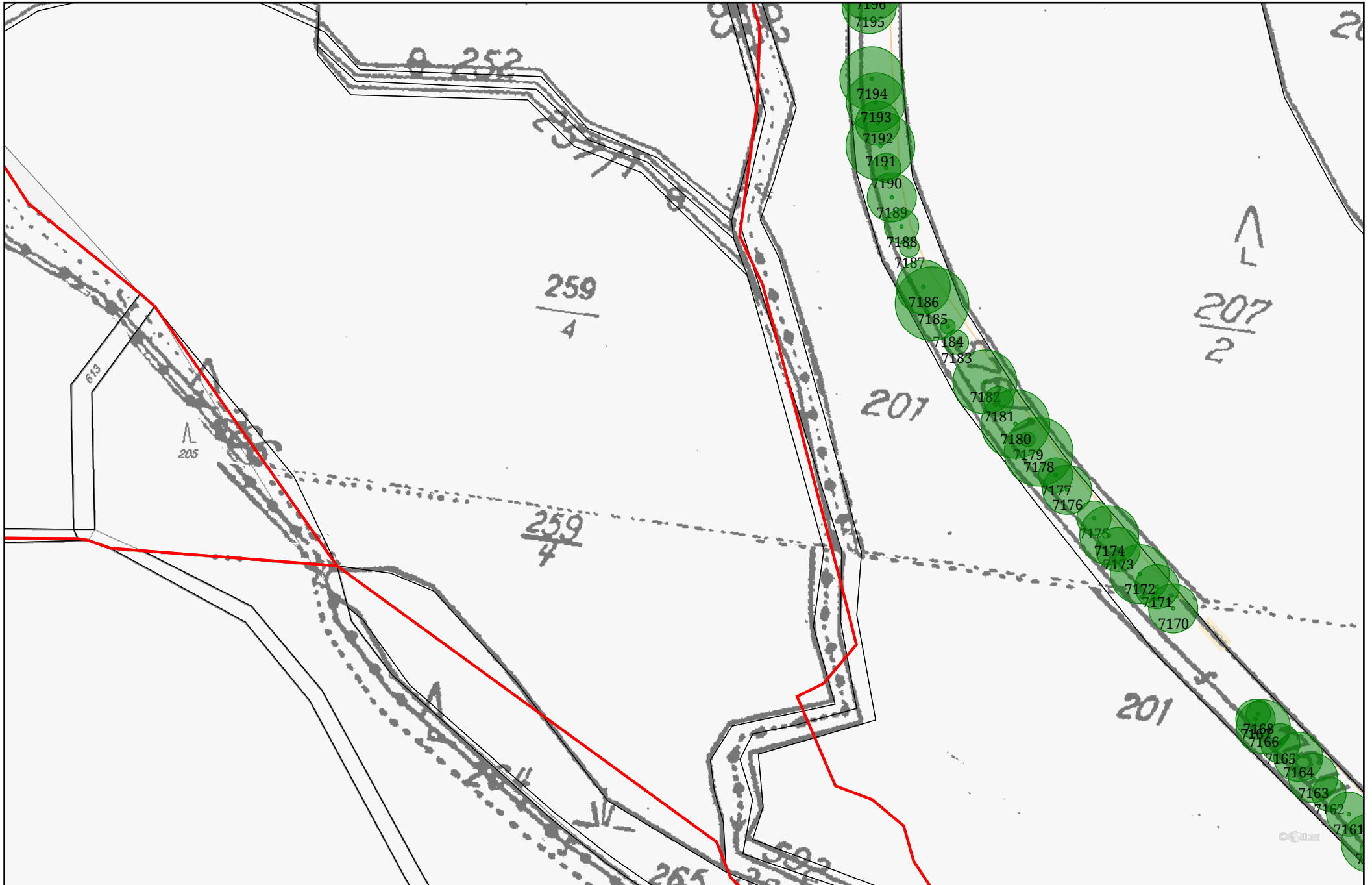


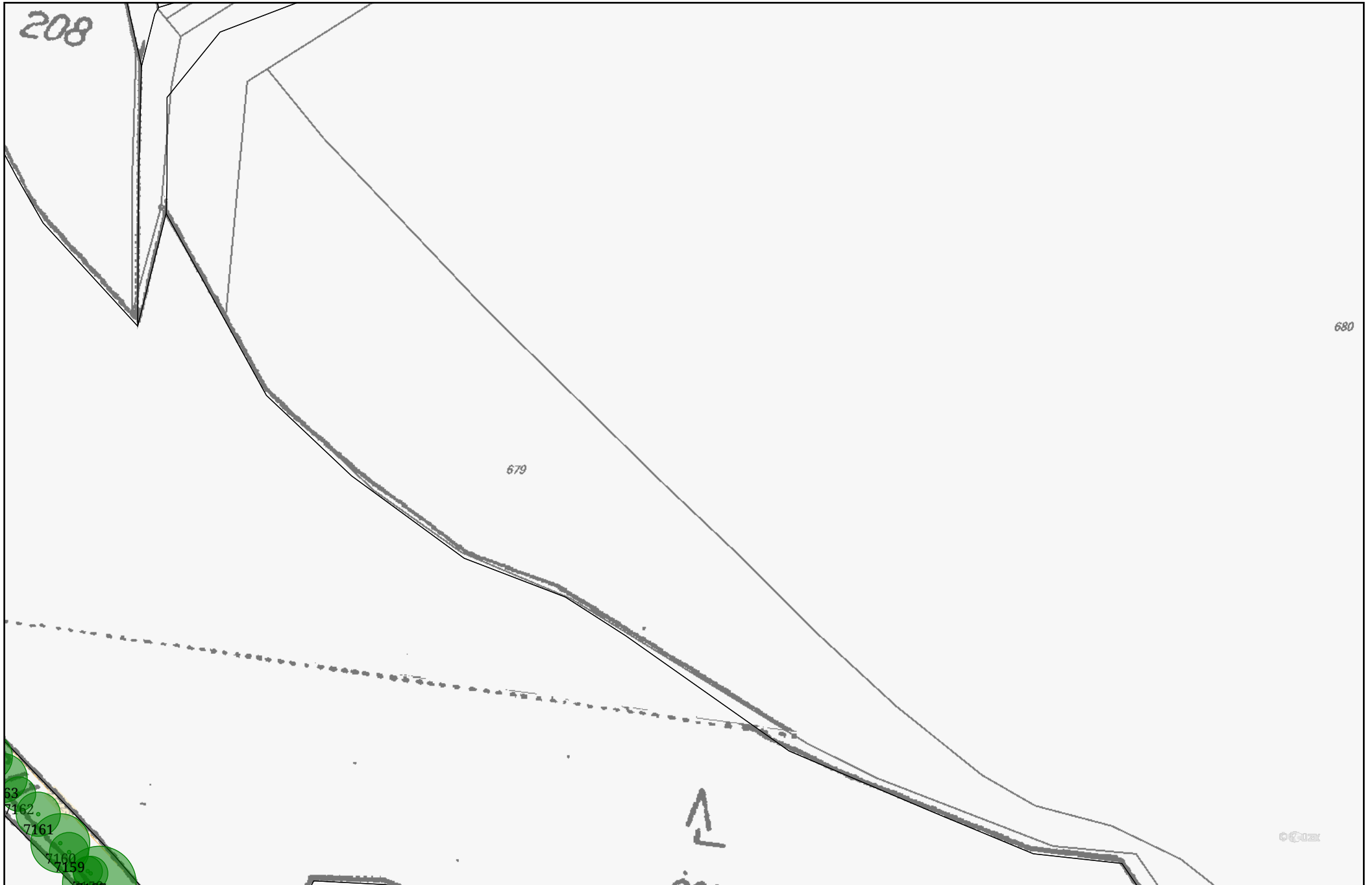


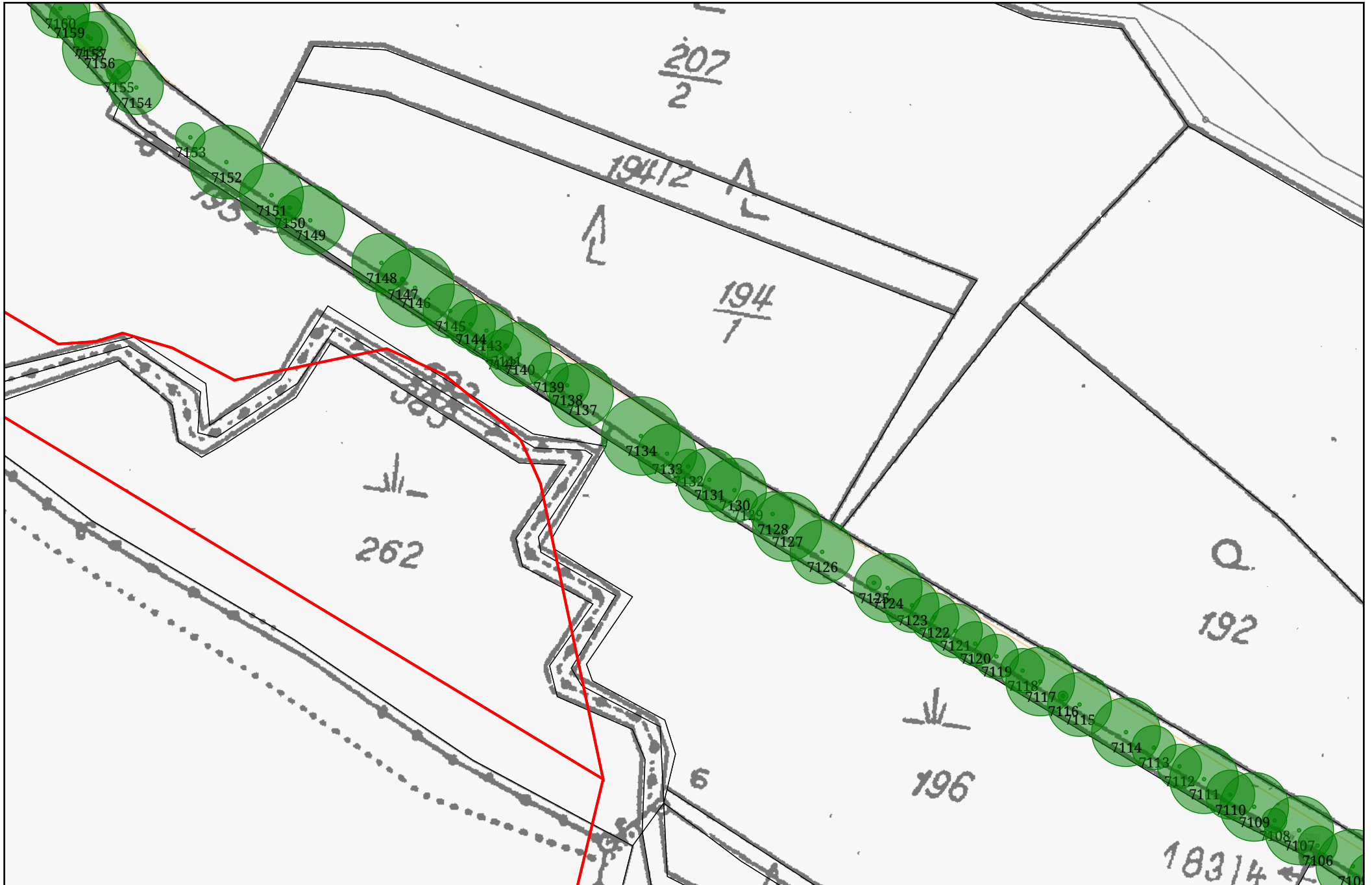








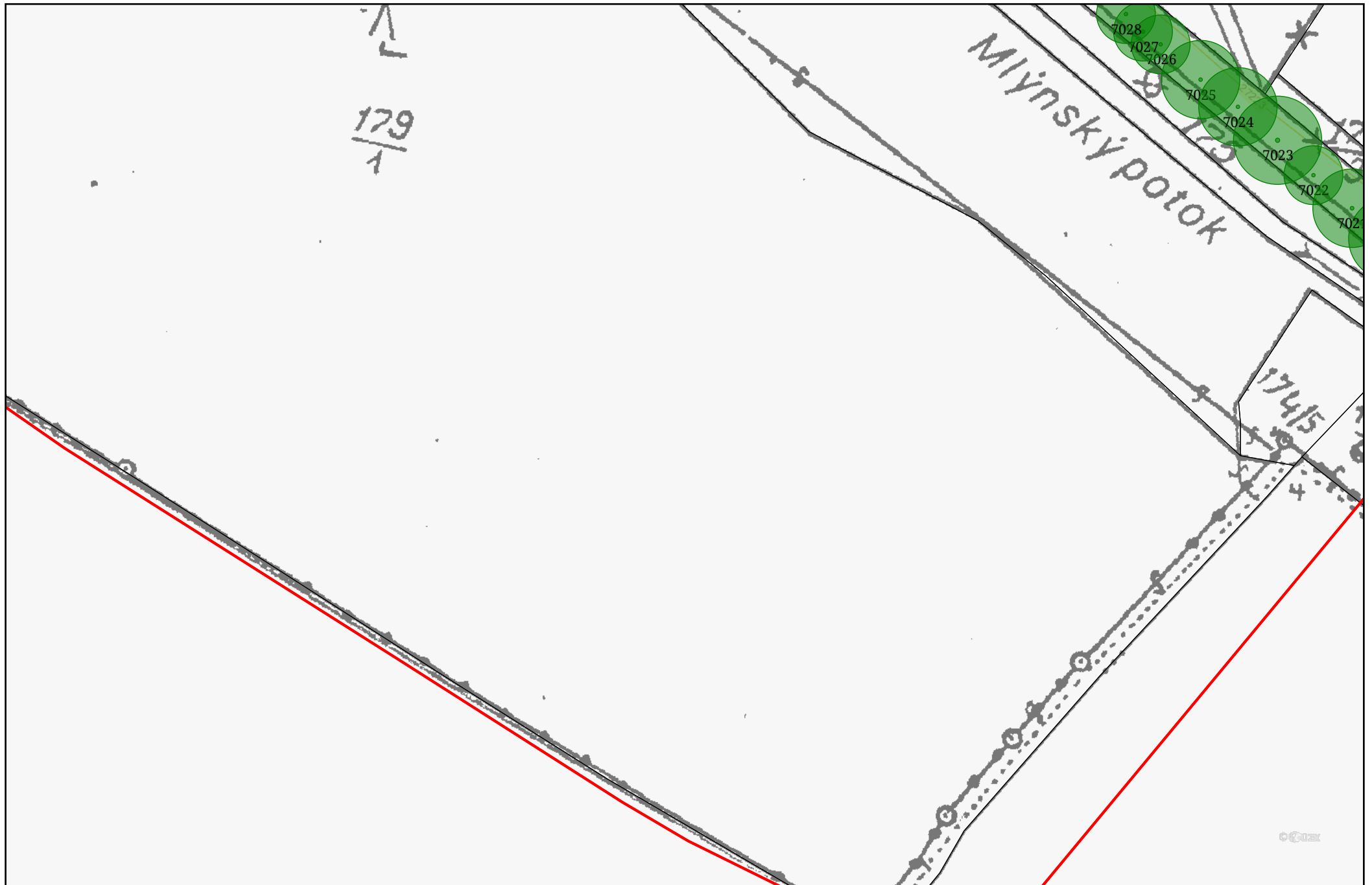






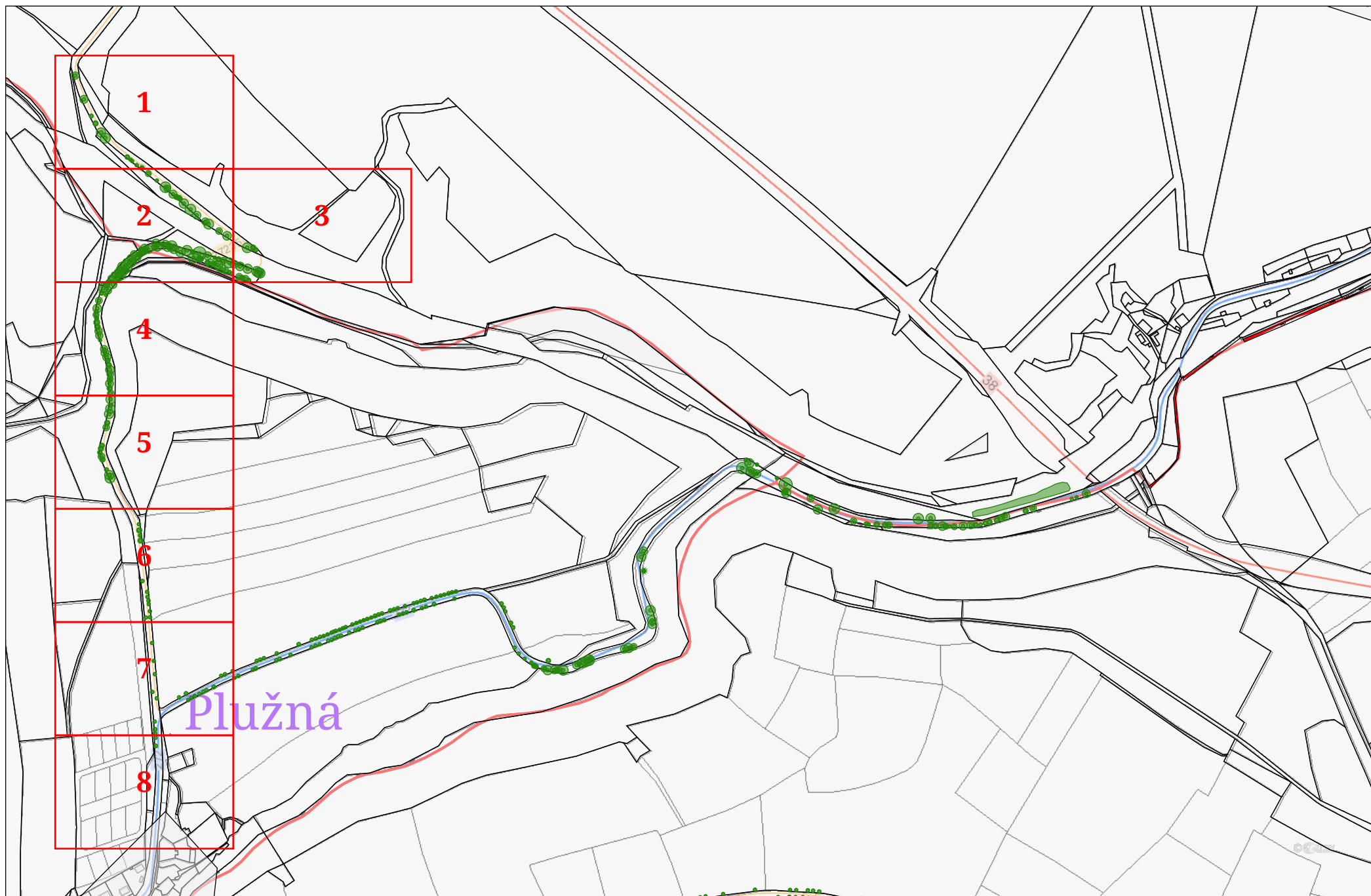








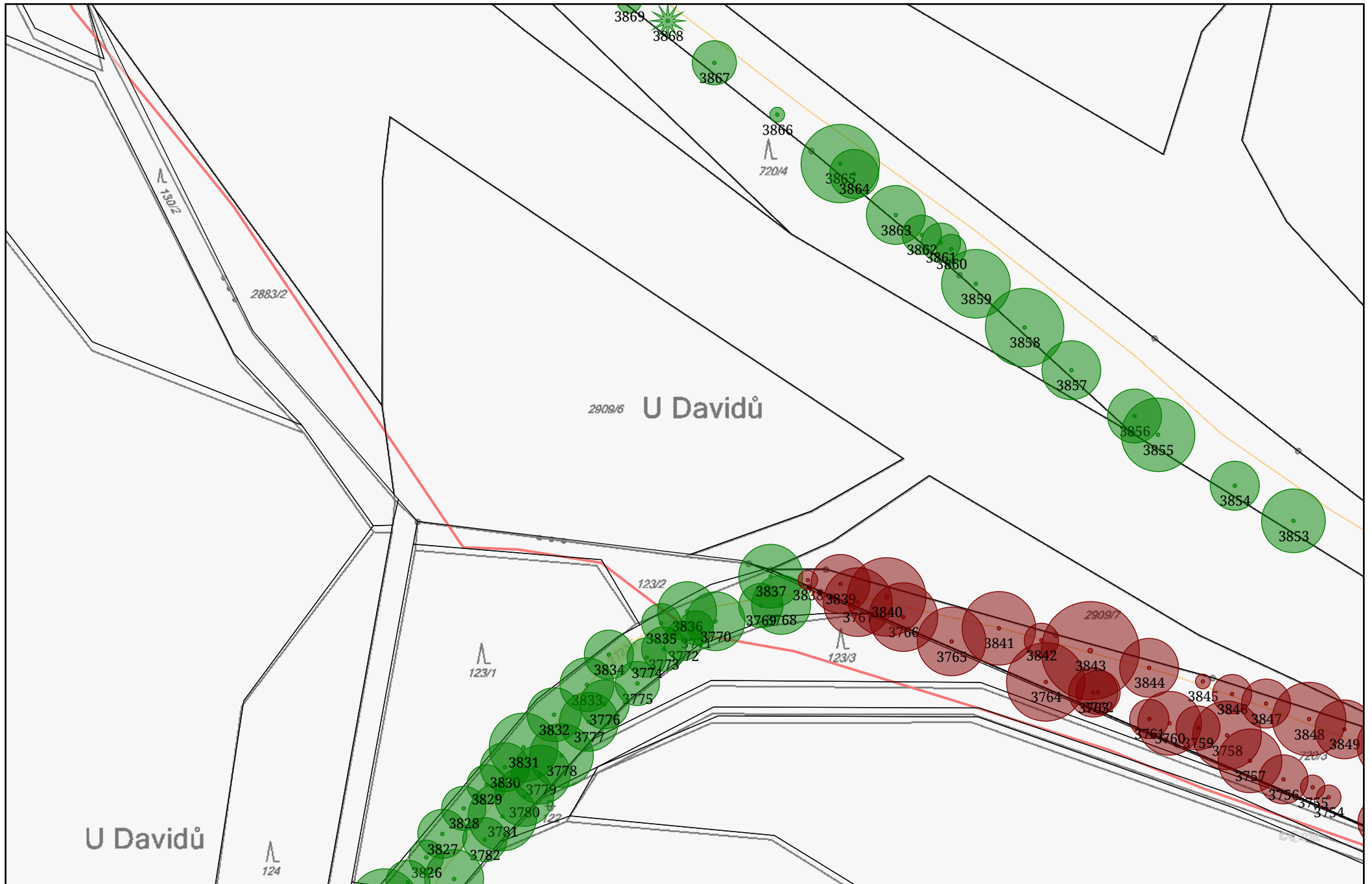
27235(1:1000) - Klad listů (1:7437)



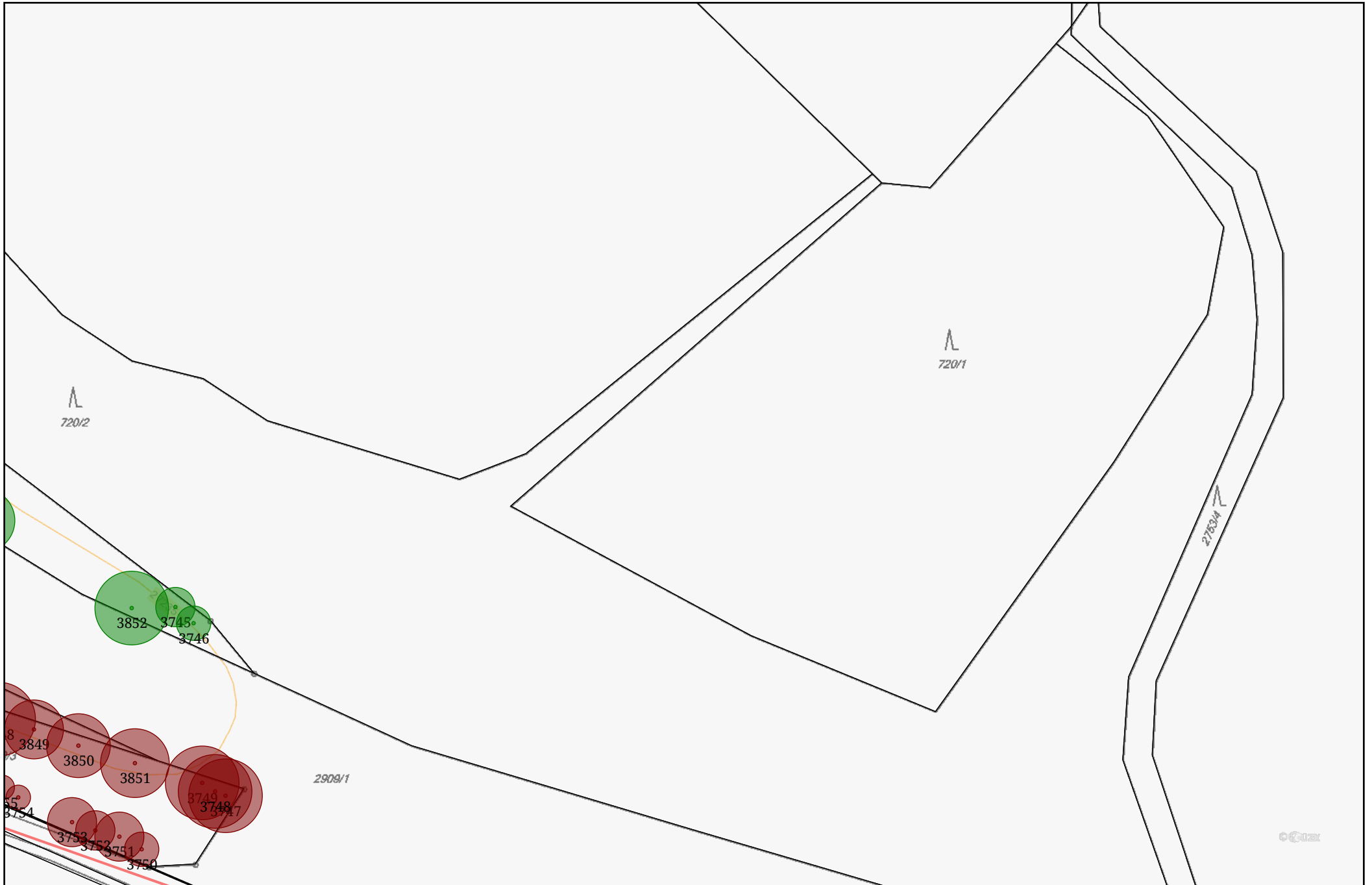
27235(1:1000), 1/8



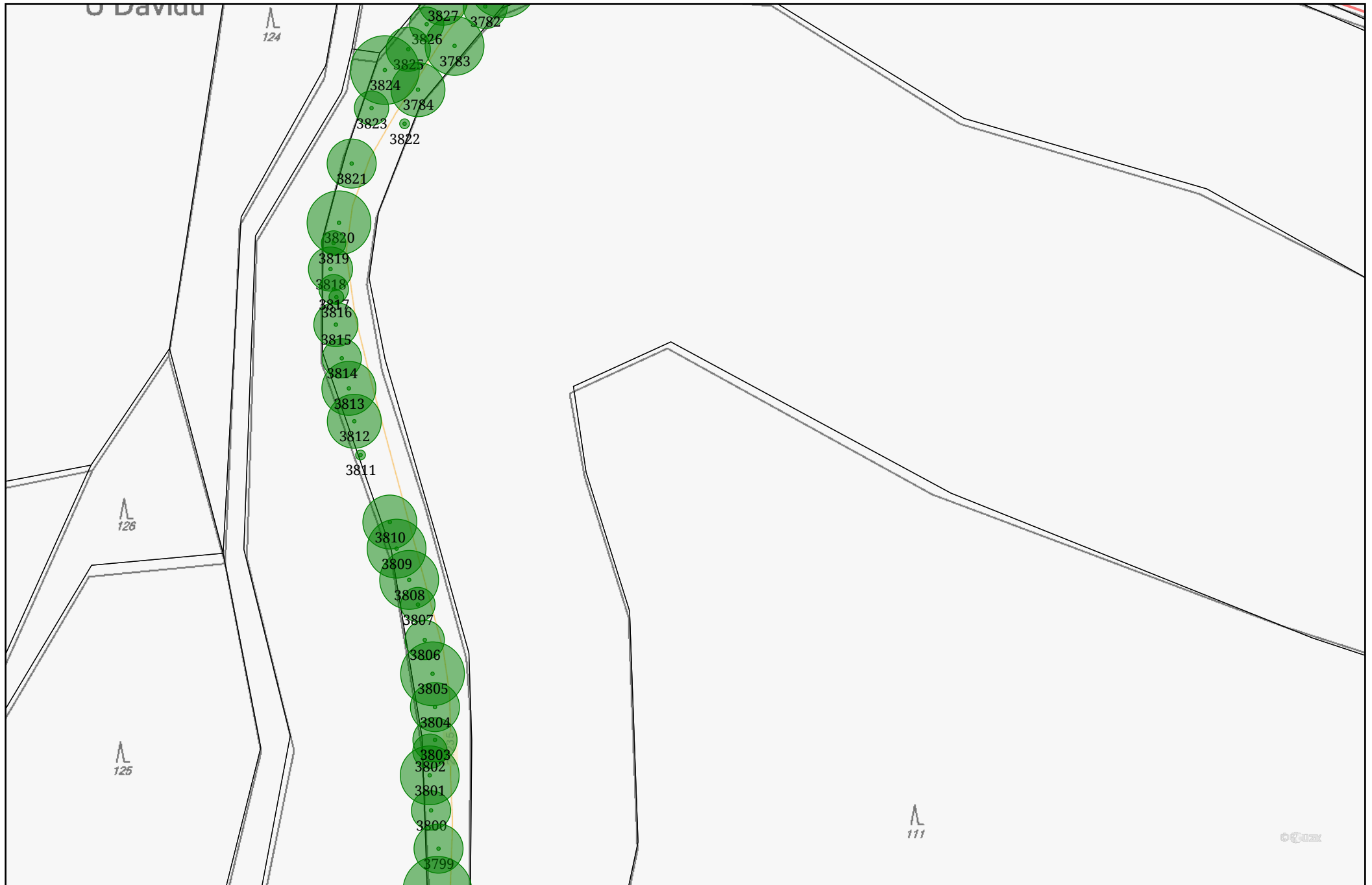
27235(1:1000), 2/8



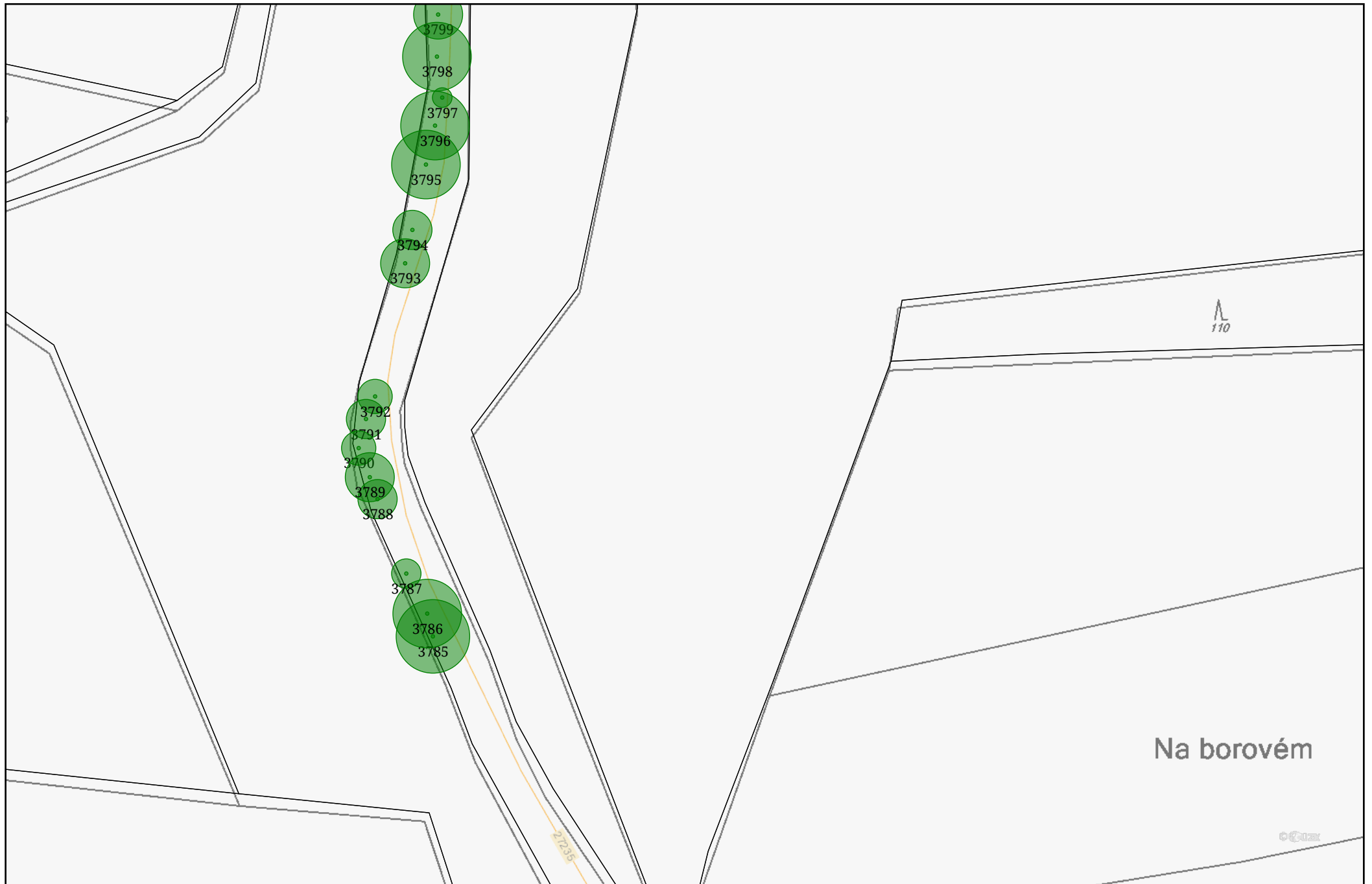
27235(1:1000), 3/8



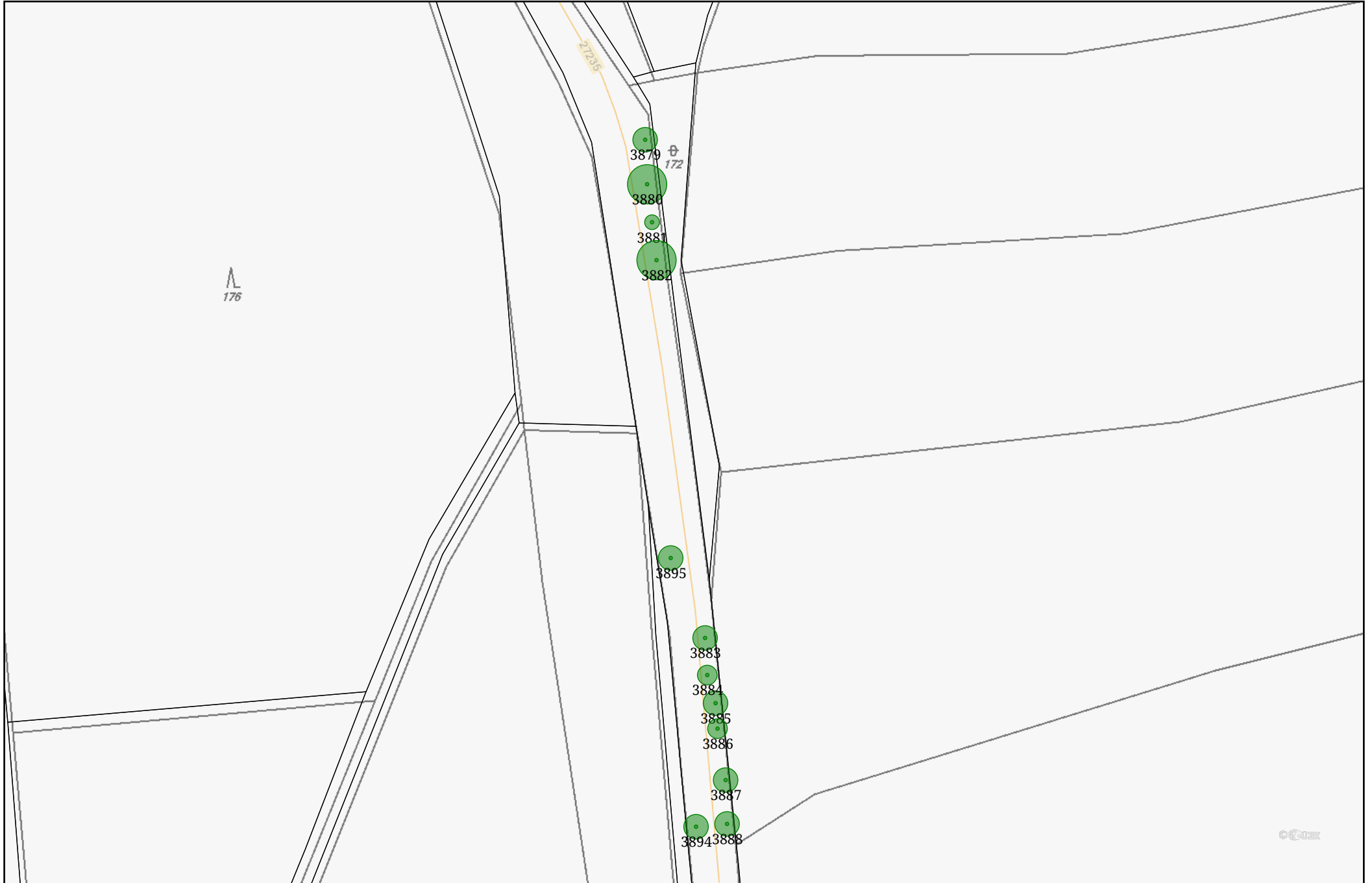
27235(1:1000), 4/8



27235(1:1000), 5/8



27235(1:1000), 6/8



27235(1:1000), 7/8

